

OREGON CORNER RESTORATION FORM

Section: 21, 22, 27 & 28
Township: 6 North
Range: 34 East of the Willamette Meridian
County: Umatilla
Date: June 1, 2002

Corner Indexing Information: Township 6N Range 34E Corner Code R 13 (Willamette Meridian)

Additional Identifier: (e.g. BLM designation for the corner, street intersection, plat name, block, lot, etc.)

This corner is common to sections 21, 22, 27 & 28.

Oregon Plane Coordinates: N: 848073.848 E: 8695640.084

Zone: North **Order:** second **Datum:** NAD83-91 **Convergence:** 1°22'36.4" **Scale Factor:** .99996322

Previous Renewals/Surveys, etc.: This corner was originally set by U.S. Deputy Surveyors William Odell and William Lewis under their contract No. 110 dated February 7, 1865. The Surveyor General's notes state "set post corner, drove charred stake, dug pits and raised mounds per instructions". A survey by Bradley dated November 27, 1910, corrected plat made June 17, 1911, shows a rock with an "x". As shown on County Survey No. 00-31-C, dated February 23, 2000, Paul Tomkins set a 1" x 30" galvanized iron pipe with a 2 1/2" brass cap by double proportion.

Monument(s) & Accessories Found (Condition & Source):

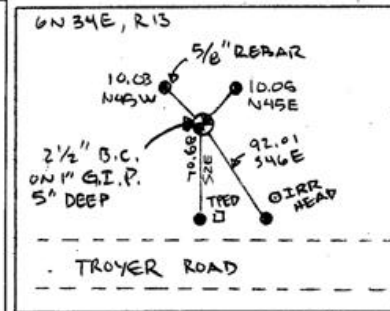
In the SW corner of Section 22, T6N R34E, found 1" galvanized iron pipe with 2 1/2" brass cap 5" below the surface of the Alfalfa Field.

Monument Set (Procedures & Description):

No changes were made to this monument.

T 6N
 21 22
 28 27
 R 34E
 1999
 OR2360

Monument Detail:



New Accessories: WE SET:

A 5/8 rebar with yellow plastic cap stamped 'Tomkins Surveying' which bears N 45°E ~ 10.05 feet from the corner. 9" below the surface in the Alfalfa field ~ no t-post or Umatilla County Bearing Object sign set. A 5/8 rebar with yellow plastic cap stamped 'Tomkins Surveying' which bears S 46°E ~ 92.01 feet from the corner. Attached a Umatilla County Bearing Object sign to the south side of the Irrigation Head 0.3 above the surface. A 5/8 rebar with yellow plastic cap stamped 'Tomkins Surveying' which bears S 2°E ~ 70.68 feet from the corner. With Umatilla County Bearing Object sign on cable riser, added iron rebar and cap 2.0 feet to sign. A 5/8 rebar with yellow plastic cap stamped 'Tomkins Surveying' which bears N 45°W ~ 10.03 feet from the corner, 12" below the surface in the Alfalfa field ~ no t-post or Umatilla County Bearing Object sign set.

Location & Comments:


Compass Declination:

19° East

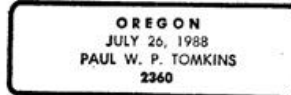
Firm/Agency: Tomkins Land Surveying, Inc.
 20 E. Poplar, Suite 204
 Walla Walla WA 99362

Party Chief: Bryan Martin
Notes: Bryan Martin
Witness: Eric Flowers

Surveyor's Seal



Paul W. P. Tomkins



renews 6/30/04
6/30/02

03-23-C