

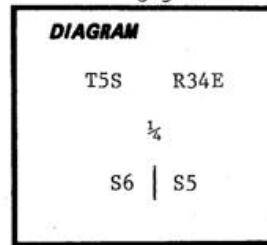
History of original corner establishment:

The original corner was established in 1882 by Rufus S. Moore as follows:

Set a Basalt Stone, 15"x13"x7", 10" into the ground marked "1/4" on the west.

From which:

A 36" pine bears N43°E, 60 links (39.6 ft.).
A 45" fir bears S85°W, 10 links (6.6 ft.).



Description of corner evidence found:

Original corner stone set firmly in the ground and marked "1/4" on the west face. Stone measures 18"x14"x7".

From which:

The original 36", now a 24" live ponderosa pine with scribes visible on a single partly healed blaze bears N43°E, 40.7 ft. (39.6 ft. to the blazed face).

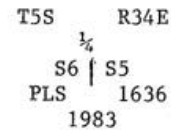
The original 45", now a 41" Douglas-fir snag 12 feet high with a single healed blaze bears S88°W, 8.3 ft. to the center of the tree at the blaze (7.2 ft. to the blazed face).

Description of monument and accessories established to perpetuate the original location of this corner:

Moving the corner stone aside, I set in its place a 2"x30" galvanized iron pipe with a 2 1/2" brass cap attached, 16" into the ground in a mound of stones. I bury the original corner stone alongside. The brass cap is marked:

From which:


An 11" Douglas-fir, blazed & scribed "1/4 S6 BT" on a single blaze, bears N25°W, 21.6 feet.



Compass Declination: 18° East

I hereby certify the above corner location was perpetuated as hereon described on May 12, 1983.

Witness: Susan E. McGranahan



Office of..... County Surveyor..... County of..... Umatilla.....
 State of..... Oregon....., I hereby certify that the within instrument was filed in this office
 for record on the 26 day of..... May....., 1983
 by..... David H. Hillen..... (DEPUTY)
 (COUNTY OFFICIAL)

RECEIVED BY

Umatilla County Surveyor
 Date 6-83
 Rec'd by kle
 No. 83-133-R

GPO-798-276