

USDA-FOREST SERVICE

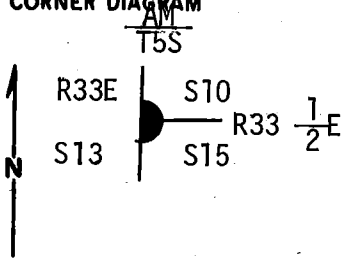
Index File No. J-13
 T 5S R. 33 1/2E
 Merid. Willamette

CORNER RECORD (SEARCH)

(Ref. FSM 7151.4)

R.D. Ukiah County Umatilla Tract or Survey No. _____
 N.F. Umatilla State Oregon Cor. No. AM Sec. _____

CORNER DIAGRAM



DESCRIBE CORNER MONUMENT FOUND

Could not find any evidence of original corner tree. This corner was set by a junior survey and therefore, according to BLM Manual Section 5-35 (3), is to be treated as a closing corner. The True corner position lies west 4.09 Ft.

DESCRIBE BEARING TREES OR OTHER OFFICIAL ACCESSORIES FOUND

Found P.Pine 29" dia. with open upper blaze and visible scribing "T5S R33 1/2E S10" for NE BT. Found stump and broken off dead 24" Fir with visible scribing "T5S R33 1/2E S15 BT" for S.E. BT.

PHOTO IDENTIFICATION DATA

Photo No. _____
 Filed At. _____
 Object Ident. _____
 Ident. By _____
 Signature _____

DESCRIBE CORNER LOCATION RELATIVE TO NEAR-BY FEATURES, ALSO HOW TO REACH CORNER

Corner falls approx 20 Ft. west of N-S fence and approx. 150 ft west of USFS Road 5226 on west slope

PLANE COORDINATE POSITION DATA

State _____ Zone _____
 X _____
 Y _____
 Estab. By _____

Agency _____
 Signature _____

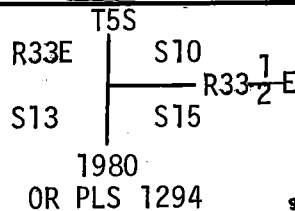
Title _____ Division ORLS Headquarters 1294 Date 9-77 7100-52-(3/68)

CORNER RECORD (PERPETUATION)

AM

MONUMENT: DESCRIBE NEW MONUMENT SET, OR WORK DONE TO PRESERVE EXISTING MONUMENT

Pulled record distances from faces of both original BTs to re-establish original corner position. This method best fits distances and bearings of record to BTs. At said point set 2 1/2"x30" galvanized pipe with brass cap stamped:



Set pipe 24" in ground with mound of stone to cap.

ACCESSORIES: DESCRIBE NEW BT'S WITNESS OBJECTS ETC. ESTABLISHED, OR WORK DONE TO PRESERVE EXISTING EVIDENCE

Original BTs (Dist. to Center) A P.Pine 29" dia. bear N37⁰E, 27.3 ft, scribed T5S R33 1/2E S10. A dead Fir 24" dia. bears S51⁰E, 22.0 ft, scribed T5S R33 1/2E S15 BT. New Bearing Tree: A Douglas Fir 7" dia. bears S69⁰E, 16.1 ft, scribed T5S R33 1/2E S15 BT.

Attached 54-3 & 54-4 signs to all BTs. Attached brass washer stamped LS1294 to new BT. Painted blazes and 6" band around all BTs red. Attached 54-2 & 54-4 signs to metal fence post 5 ft north of corner. The 54-3 signs have AM marked on them.

Work Done By R. C. Orton Title Party Chief Date 6-16-80 State Registration No. or Agency _____

Certified Cor. Record Prepared? Yes No Filed At: _____ Date _____

REMARKS

Witnesses: R. Orton
G. Orton
D. Allen

Index File No. J-13 T. 55 R. 33 1/2 E M. _____ Tract or Surv. No. _____ Cor. 13
U.S. G.P.O. 1977-725-576/586

USDA-FOREST SERVICE

Index File No. J-13

CORNER RECORD (SEARCH)

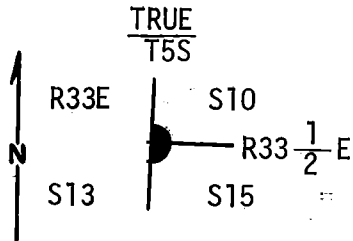
(Ref. FSM 7151.4)

Tract or Survey No. _____ Cor. No. _____ True Sec. _____

T 5S R. 33 1/2E R.D. Ukiah County Umatilla

Merid. Willamette N.F. Umatilla State Oregon

CORNER DIAGRAM



DESCRIBE CORNER MONUMENT FOUND

Could not find any evidence of original corner tree. This corner was set by a junior survey and therefore, according to BLM Manual Section 5-35 (3), is to be treated as a closing corner. The original corner position is east 4.09 ft of the true corner position.

DESCRIBE BEARING TREES OR OTHER OFFICIAL ACCESSORIES FOUND

Found P. Pine 29" dia. with open upper blaze and visible scribing "T5S R33 1/2E S10" for NE BT. Found stump and broken off dead 24" Fir with visible scribing "T5S R33 1/2E S15 BT" for S.E. BT.

PHOTO IDENTIFICATION DATA

Photo No. _____
 Filed At. _____
 Object Ident. _____
 Ident. By _____
 Signature _____

DESCRIBE CORNER LOCATION RELATIVE TO NEAR-BY FEATURES, ALSO HOW TO REACH CORNER

Corner falls approx 25 ft. west of N-S fence and approx. 155 ft west of USFS Road 5226 on west slope.

PLANE COORDINATE POSITION DATA

State _____ Zone _____
 X _____
 Y _____
 Estab. By _____
 Agency _____

Signature *Howard J. Ray*

Title _____ Division ORLS Headquarters 1294 Date 9-77 7100-52-(3/68)

USDA-FOREST SERVICE

Index
File No. J-13

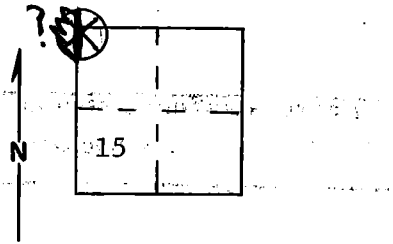
CORNER RECORD (SEARCH)
(Ref. FSM 7151.4)

Tract or
Survey No. _____
Cor.
No. _____

T 5S R. 33 1/2E R.D. Ukiah County Umatilla

Merid. Willamette N.F. Umatilla State Oregon

CORNER DIAGRAM



DESCRIBE CORNER MONUMENT FOUND

MATERIAL: None
Tree was corner-no evidence of tree.

DESCRIBE BEARING TREES OR OTHER OFFICIAL ACCESSORIES FOUND

30" diameter ponderosa pine tree blazed on southwest face with faint scribing in blaze. 24" fir snag blazed on northwest face scribed: T5S R33 1/2 E S15 B.T.
South 82°W from intersection of bearings of 2 BTs., 13' distance, is 28" ponderosa pine blazed on east face, scribed: T5S R33E with Forest Service location poster above blaze. dated: 4/1/52
OARD (Not a BT)

PHOTO IDENTIFICATION DATA

Photo No. _____
Filed At. _____
Object Ident. _____
Ident. By _____
Signature

DESCRIBE CORNER LOCATION RELATIVE TO NEAR-BY FEATURES, ALSO HOW TO REACH CORNER

PLANE COORDINATE POSITION DATA

State _____ Zone _____
X _____
Y _____
Estab. By _____
Agency

Signature B. Moore Title Engineering Technician Division CONSERVATION Headquarters _____ Date 5-3-76
7100-52-(3/68)

CORNER RECORD (PERPETUATION)

MONUMENT: DESCRIBE NEW MONUMENT SET, OR WORK DONE TO PRESERVE EXISTING MONUMENT

9

ACCESSORIES : DESCRIBE NEW BT'S WITNESS OBJECTS ETC. ESTABLISHED, OR WORK DONE TO PRESERVE EXISTING EVIDENCE

I placed blank Forest Service bearing tree posters on the 2 B.T.s.

10

Work Done By _____ Title _____ Date _____ State Registration No. or Agency _____

Certified Cor. Record Prepared ? Yes No Filed At: _____ Date _____

11

REMARKS

North, south fence line through the 2 bearing trees. Primitive road 30' east of fence.

12

Index File No. T. R. M. Tract or Surv. No. Cor. _____

13

Index
File No. J-13

CORNER RECORD (SEARCH)

Tract or
Survey No. _____

LL 3
Cor.
No. J-13

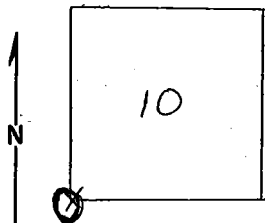
T 5S R. 33½E

R.D. Ilkiah County Umatilla

Merid. Willamette

N.F. Umatilla State Oregon

CORNER DIAGRAM



DESCRIBE CORNER MONUMENT FOUND

marked a fir 18" dia. T5S, R33½E on E side, 10 on north side, south 15 on left face (?) with 4 notches on E (?) and 2 notches on north face for cor to sec. 10-15

DESCRIBE BEARING TREES OR OTHER OFFICIAL ACCESSORIES FOUND

Original notes
pine 24" dia. brs. N43E 40 lks (26')^p dist marked T5S, R33½E S10BT
fir 24" " " S52E 32 lks (14')^p " " T5S, R33½E S15BT
21'

PHOTO IDENTIFICATION DATA

Photo No. _____

Filed At. _____

Object Ident. _____

Ident. By _____

Signature

PLANE COORDINATE POSITION DATA

State _____ Zone _____

X _____

Y _____

Estab. By _____

Agency

DESCRIBE CORNER LOCATION RELATIVE TO NEAR-BY FEATURES, ALSO HOW TO REACH CORNER

approx. 100 ft. west of fireroad #22 to a pile of rocks for corner

Signature

Title

Division

Headquarters

Date

7100-52

REV. 65 5

CORNER RECORD (PERPETUATION)

MONUMENT : DESCRIBE NEW MONUMENT SET, OR WORK DONE TO PRESERVE EXISTING MONUMENT

ACCESSORIES DESCRIBE NEW BT's WITNESS OBJECTS ETC. ESTABLISHED, OR WORK DONE TO PRESERVE EXISTING EVIDENCE

Work Done By _____ Title _____ Date _____ State Registration No. or Agency _____
Certified Cor. Record Prepared ? Yes No Filed At: _____ Date _____

REMARKS

Index File No. **J-13** T. R. M. Tract or Surv. No. Cor. **12**
13