

USDA-FOREST SERVICE

Index

File No. E-25

CORNER RECORD (SEARCH)

(Ref. FSM 7151.4)

Tract or Survey No. _____

Cor. No. _____

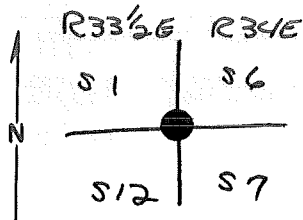
T 57 R. 33 1/2 E

R.D. LaGrande County Union

Merid. Willamette

N.F. W-W State Oregon

CORNER DIAGRAM



DESCRIBE CORNER MONUMENT FOUND

DESCRIBE BEARING TREES OR OTHER OFFICIAL ACCESSORIES FOUND

Larch, 17" dia, brs N26E, 58 lks, w/holed blaze.

Decayed pine stump, brs S25E, 17 lks, w/scribe marks S7 visible on open blaze.

PHOTO IDENTIFICATION DATA

Photo No. _____

Filed At. _____

Object Ident. _____

Ident. By _____

Signature

PLANE COORDINATE POSITION DATA

State _____ Zone _____

X _____

Y _____

Estab. By _____

Agency

Signature

Title

Division

Headquarters

Date

7100-52 (3-68)

CORNER RECORD (PERPETUATION)

MONUMENT : DESCRIBE NEW MONUMENT SET, OR WORK DONE TO PRESERVE EXISTING MONUMENT

Set Brass Caps, mkd: $\begin{array}{c|c} TSS & \\ R33\frac{1}{2}E & R34E \\ \hline S1 & S6 \\ \hline S12 & S7 \\ 1977 & \end{array}$

ACCESSORIES : DESCRIBE NEW BT'S WITNESS OBJECTS ETC. ESTABLISHED, OR WORK DONE TO PRESERVE EXISTING EVIDENCE

LP, 18" dia, brs S54½E, 72 lks, mkd TSS R34E S7 BT.

Larch, 8" dia, brs S84°W, 27 lks, mkd TSS R33½E S12 BT.

LP, 15" dia, brs. N45W, 91 lks, mkd TSS R33½E S1 BT

Work Done By BCM Title _____ Date 9-77 State Registration No. or Agency _____

Certified Cor. Record Prepared? Yes No Filed At: _____ Date _____

REMARKS

Index

File No. E-25

CORNER RECORD (SEARCH)

(Ref. FSM 7151.4)

Tract or
Survey No. _____

Cor.
No. _____

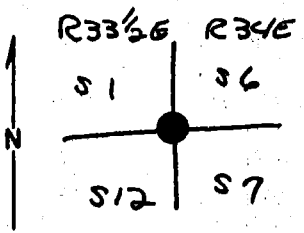
T S7 R. 33 1/2 E

R.D. LaGrande County Union

Merid. Willamette

N.F. W-W State Oregon

CORNER DIAGRAM



DESCRIBE CORNER MONUMENT FOUND

DESCRIBE BEARING TREES OR OTHER OFFICIAL ACCESSORIES FOUND

Larch, 17" dia, brs N26E, 58 lks, w/keated blaze.

Decayed pine stump, brs S25E, 17 lks, w/ scribe marks S7 visible on open blaze.

PHOTO IDENTIFICATION DATA

Photo No. _____
Filed At. _____
Object Ident. _____
Ident. By _____
Signature

DESCRIBE CORNER LOCATION RELATIVE TO NEAR-BY FEATURES, ALSO HOW TO REACH CORNER

PLANE COORDINATE POSITION DATA

State _____ Zone _____
X _____
Y _____
Estab. By _____
Agency

Signature

Title

Division

Headquarters

Date

CORNER RECORD (PERPETUATION)

MONUMENT: DESCRIBE NEW MONUMENT SET, OR WORK DONE TO PRESERVE EXISTING MONUMENT

Set Brass Cap, mkd: TSS

R33½E	R34E
S1	S6
S12	S7

 1977

ACCESSORIES: DESCRIBE NEW BT'S WITNESS OBJECTS ETC. ESTABLISHED, OR WORK DONE TO PRESERVE EXISTING EVIDENCE

LP, 18" dia, brs S54½E, 72 lks, mkd TSS R34E S7 BT.

Larch, 8" dia, brs S84°W, 27 lks, mkd TSS R33½E S12 BT.

LP, 15" dia, brs. N45W, 91 lks, mkd TSS R33½E S1 BT

Work Done By BLM Title _____ Date 9-77 State Registration No. or Agency _____
 Certified Cor. Record Prepared? Yes No Filed At: _____ Date _____

REMARKS

Index File No. T. R. M. Tract or Surv. No. Cor.

USDA-FOREST SERVICE

Index
File No. E-25

CORNER RECORD (SEARCH)
(Ref. FSM 7151.4)

Tract or
Survey No. _____
Cor. No. E-25

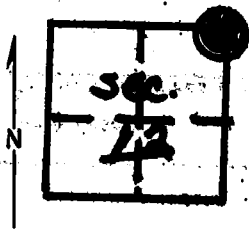
T 5S R. 33 1/2E

R.D. Ukiah County _____

Merid. Willamette

N.F. Umatilla State Oregon

CORNER DIAGRAM



DESCRIBE CORNER MONUMENT FOUND

Material: Basalt Stone Size: 4"x8"x10"
Height Above Ground: none Condition: Poor
Markings: None visible

No other stone in area

Brass Cup! See Monumentation File

DESCRIBE BEARING TREES OR OTHER OFFICIAL ACCESSORIES FOUND

8" Pine (?) down and rotten - S20°E - 10' dist. traces of
scribing on side facing corner.
16" live Tamarack - N20°E - 33' Dist. with closed south
blaze. (Possible BT)

Blaze line West.

PHOTO IDENTIFICATION DATA

Photo No. _____

Filed At. _____

Object Ident. _____

Ident. By _____

Signature

PLANE COORDINATE POSITION DATA

State _____ Zone _____

X _____

Y _____

Estab. By _____

Agency

Signature
ANUP

Title
Eng. Tech.

Division Headquarters

Date
9/76

7100-52-(3/68)

CORNER RECORD (PERPETUATION)

MONUMENT : DESCRIBE NEW MONUMENT SET, OR WORK DONE TO PRESERVE EXISTING MONUMENT

9

ACCESSORIES : DESCRIBE NEW BT'S WITNESS OBJECTS ETC. ESTABLISHED, OR WORK DONE TO PRESERVE EXISTING EVIDENCE

10

Work Done By _____ Title _____ Date _____ State Registration No. or Agency _____

Certified Cop. Record Prepared ? Yes No Filed At: _____ Date _____

REMARKS

12

Index File No. T. R. M. Tract or Surv. No. Cor. 13

USDA-FOREST SERVICE

Index
File No. E-25 E-1 34E

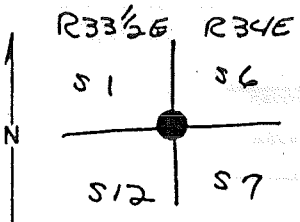
CORNER RECORD (SEARCH)

(Ref. FSM 7151.4)

Tract or
Survey No. _____ Cor.
No. _____

T. 59 R. 33 1/2 E R.D. LaGrande County Union
Merid. Willamette N.F. W-W State Oregon

CORNER DIAGRAM



DESCRIBE CORNER MONUMENT FOUND

DESCRIBE BEARING TREES OR OTHER OFFICIAL ACCESSORIES FOUND

Larch, 17" dia, brs N26E, 58 lks, w/healed blaze.
Decayed pine stump, brs S25E, 17 lks, w/scribe marks S7
Visible on open blaze.

PHOTO IDENTIFICATION DATA

Photo No. _____
Filed At. _____
Object Ident. _____
Ident. By _____
Signature

DESCRIBE CORNER LOCATION RELATIVE TO NEAR-BY FEATURES, ALSO HOW TO REACH CORNER

PLANE COORDINATE POSITION DATA

State _____ Zone _____
X _____
Y _____
Estab. By _____
Agency

Signature _____ Title _____ Division _____ Headquarters _____ Date _____ 7100-52 (3 68)

CORNER RECORD (PERPETUATION)

MONUMENT DESCRIBE NEW MONUMENT SET, OR WORK DONE TO PRESERVE EXISTING MONUMENT

Set Brass Cap, mkd: $\begin{array}{c|c} TSS & \\ \hline R33\frac{1}{2}E & R34E \\ \hline S1 & S6 \\ \hline S12 & S7 \\ \hline 1977 & \end{array}$

ACCESSORIES DESCRIBE NEW BT'S WITNESS OBJECTS ETC. ESTABLISHED, OR WORK DONE TO PRESERVE EXISTING

LP, 18" dia, brs S54 $\frac{1}{2}$ E, 72 lks, mkd TSS R34E S7 BT.

Larch, 8" dia, brs S84 $^{\circ}$ W, 27 lks, mkd TSS R33 $\frac{1}{2}$ E S12 BT.

LP, 15" dia, brs. N45W, 91 lks, mkd TSS R33 $\frac{1}{2}$ E S1 BT

Work Done By BLM Title _____ Date 9-77 State Registration No. or Agency _____

Certified Cor. Record Prepared? Yes No Filed At: _____ Date _____

REMARKS

Index File No.

T.

R.

M.

Tract or Surv. No

USDA-FOREST SERVICE

Index File No. E-1

CORNER RECORD (SEARCH)

(Ref. FSM 7151.4)


Tract or Survey No. _____ Cor. No. E-1

T 5S R. 34E

R.D. UKiah County Umatilla

Merid. Williamette N.F. Umatilla State Oregon

CORNER DIAGRAM



DESCRIBE CORNER MONUMENT FOUND

Brass cap: See Monumentation File

DESCRIBE BEARING TREES OR OTHER OFFICIAL ACCESSORIES FOUND

PHOTO IDENTIFICATION DATA

Photo No. _____

Filed At. _____

Object Ident. _____

Ident. By _____

Signature _____

PLANE COORDINATE POSITION DATA

State _____ Zone _____

X _____

Y _____

Estab. By _____

Agency _____

Signature

Title

Division

Headquarters

Date

7100-52-(3/68)

CORNER RECORD (PERPETUATION)

MONUMENT : DESCRIBE NEW MONUMENT SET, OR WORK DONE TO PRESERVE EXISTING MONUMENT

9

ACCESSORIES : DESCRIBE NEW BT'S WITNESS OBJECTS ETC. ESTABLISHED, OR WORK DONE TO PRESERVE EXISTING EVIDENCE

10

Work Done By _____ Title _____ Date _____ State Registration No. or Agency _____

Certified Cor. Record Prepared ? Yes No Filed At: _____ Date _____

REMARKS

12

Index File No. T. R. M. Tract or Surv. No. Cor. _____

13