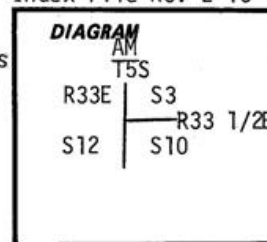


CERTIFIED RECORD OF LAND CORNER MONUMENTATION

Index File No. E-13

History of original corner establishment: Corner established under G.L.O. Contract No. 457, in 1882 by Rufus S. Moore. Surveyor General's records state: Set post 4 ft long 4" square 24" in ground for Corner to Secs. 3 & 10 marked T5S R33 1/2E on E, S3 on N. and S10 on S. faces with 5 notches on S. and 1 notch on N. faces and mound of stone around post, from which:

A Pine 5 ins. diam. bears N43°E, 69 lks dist marked T5S R33 1/2E S3 BT.



Description of corner evidence found:

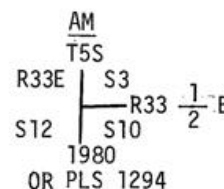
No evidence of original post or mound of stones.

Found down and dead Pine 11" in dia. with visible scribing "R33", the rest of scribing had been destroyed towards base of tree, the higher scribing is grown over.

This corner was set by a Junior Survey and therefore, according to the BLM Manual Section 5-35 (3), is to be treated as a closing corner. The true corner position lies East 41.72 ft. of original corner.

Description of monument and accessories established to perpetuate the original location of this corner:

At a point record bearing and dist. from found BT set 2 1/2" X 30" galvanized pipe with brass cap stamped:



set pipe 24" in ground with mound of stone to cap.

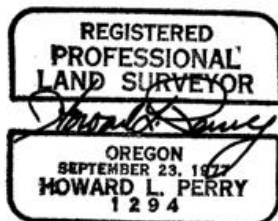
New Bearing Trees:

A Tamarack 11" dia. bears N74°E, 69.7 ft. scribed T5S R33 1/2E S3 BT.
A Lodge Pole Pine 7" dia. bears S51°E, 69.2 ft. scribed T5S R33 1/2E S10 BT.

Attached 54-3 & 54-4 signs to all BTs. Attached brass washer stamped LS1294 to new BTs. Painted blazes and 6" band around all BTs red. Attached 54-2 & 54-4 signs to metal fence post 5 ft south of corner. The 54-3 signs have AM marked on them.

I hereby certify the above corner monument was re-established as herein described on July 3, 1980.

Witnesses: R. Orton
D. Allen
L. Huntsman



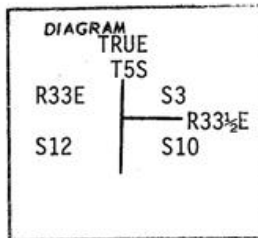
Office of... County Surveyor... County of... Umatilla
Oregon
I hereby certify that the within instrument was filed in this office for record on the... day of... 19.80
Howard L. Perry by Betty Shadd
(COUNTY OFFICIAL) (DEPUTY)

R-187-B

CERTIFIED RECORD OF LAND CORNER MONUMENTATION

Index File No. E-13

History of original corner establishment: Corner established under G.L.O. Contract No. 457, in 1882 by Rufus S. Moore. Surveyor General's records state: Set post 4 ft. long 4" square 24" in ground for corner to Secs. 3 & 10 marked T5S R33 1/2E on E, S3 on N. and S10 on S. faces with 5 notches on S. and 1 notch on N. faces and mound of stone around post, from which:



A Pine 5 ins. diam. bears N43°E, 69 lks. dist. marked T5S R33 1/2E S3 BT.

The original corner was set by a Junior Survey and, therefore, according to BLM Manual Section 5-35(3) is to be treated as a closing corner. The original corner is 41.72 ft. west of the true corner position.

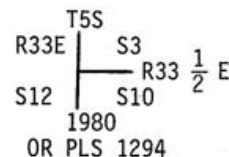
Description of corner evidence found:

No evidence of original post or mound of stones.

Found down and dead Pine 11" in dia. with visible scribing "R33", the rest of scribing had been destroyed towards base of tree, the higher scribing is grown over.

Description of monument and accessories established to perpetuate the original location of this corner

At surveyed True Corner position set 2 1/2"x30" galvanized pipe with brass cap stamped:



Set pipe 24" in ground with mound of stone to cap.

New Bearing Trees:

A Tamarack 11" dia. bears N51°E, 31.1 ft., scribed T5S R33 1/2E S3 BT.
A Lodge Pole Pine 7" dia. bears 14°E, 46.0 ft., scribed T5S R33 1/2E S10 BT.

Attached 54-3 and 54-4 signs to all BTs. Attached brass washer stamped LS 1294 to new BTs. Painted blazes and 6" band around all BTs red. Attached 54-2 and 54-4 signs to metal fence post 5 ft. south of corner. The 54-3 signs have TRUE marked on them.

I hereby certify the above corner monument was reestablished as herein described on August 28, 1980.

Witnesses: R. Orton
D. Allen
L. Huntsman



Office of _____ County Surveyor _____ County of Umatilla
State of Oregon, I hereby certify that the within instrument was filed in this office
for record on the _____ day of December, 1980
David Drumbea by B. H. H. H.
(COUNTY OFFICIAL) (DEPUTY)

R-187-B