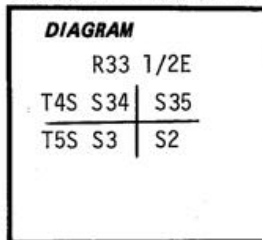


CERTIFIED RECORD OF LAND CORNER MONUMENTATION

Index File No. A-17

History of original corner establishment:

Corner established under G.L.O. Contract No. 457, in 1882 by Rufus S. Moore. Surveyor General's records state: Set basaltstone 14x13x5 ins. 9 ins. in the ground for Cor. to Secs. 2, 3, 34 & 35, marked with 2 notches on the E and 1 notch on the W. edges and raised mound of stone 2 ft. high and 4 ft. base along side.



Description of corner evidence found:

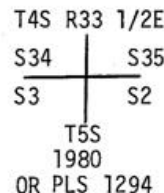
Found mound of stone 1 ft. high and 5 ft dia. at base with 14"x13"x5" stone in west edge of mound of stone with faint mark on west edge and no marks found on east edge.

No accessories were set.

Description of monument and accessories established to perpetuate the original location of this corner:

In place of stone set 2 1/2"x30" galvanized pipe with brass cap stamped:

set pipe 22" in ground with mound of stone to cap and original stone buried along side.



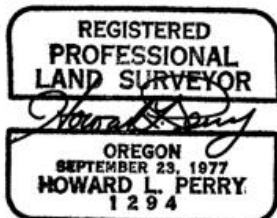
New Bearing Trees:

- A P.Pine 12" dia. bears N56°E, 324.5 ft., scribed T4S R33 1/2E S35 BT.
- A P.Pine 19" dia. bears N12°W, 482.6 ft., scribed T4S R33 1/2E S34 BT.
- A P.Pine 14" dia. bears S26°E, 267.6 ft., scribed T5S R33 1/2E S2 BT.
- A P.Pine 18" dia. bears S13°W, 205.3 ft., scribed T5S R33 1/2E S3 BT.

Attached 54-3 & 54-4 signs to all BTs. Attached brass washer stamped LS1294 to new BTs. Painted blazes and 6" band around all BTs red. Attached 54-4 sign to metal fence post 6 ft south of corner.

I hereby certify the above corner monument was re-established as herein described on May 30, 1980.

Witnesses: R. Orton
G. Lester
L. Huntsman



Office of.....County Surveyor..... County of.....Umatilla
State of.....Oregon....., I hereby certify that the within instrument was filed in this office
for record on the.....day of.....December....., 19.....80
.....David H. Huntsman..... by.....Betty Shatto.....
(COUNTY OFFICIAL) (DEPUTY)

R-187-B