

USDA-FOREST SERVICE

Index File No. R-11

T 55 R. 33E

Merid. Will

CORNER RECORD (SEARCH)

(Ref. FSM 7151.4)

R.D. UKIAH

N.F. UMATILLA

Tract or Survey No. _____

Cor. No. _____

County UMMATILLA

State OREGON

CORNER DIAGRAM

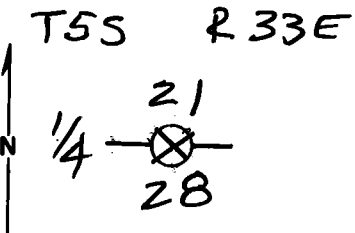


PHOTO IDENTIFICATION DATA

Photo No. _____
 Filed At. _____
 Object Ident. _____
 Ident. By _____
 Signature _____

PLANE COORDINATE POSITION DATA

State _____ Zone _____
 X _____
 Y _____
 Estab. By _____
 Agency _____

DESCRIBE CORNER MONUMENT FOUND

ORIGINAL CORNER STONE HAS SLID DOWN HILL ABOUT 10' & IS LOOSE ON SURFACE OF GROUND. STONE IS VERY CLEARLY MARKED "1/4" & APPEARS TO BE SOMEWHAT SMALLER THAN RECORD SIZE.

DESCRIBE BEARING TREES OR OTHER OFFICIAL ACCESSORIES FOUND

ORIG. 20" PINE IS NOW A SAWN STUMP WITH HEALED BLAZE. I OPEN & FIND SCRIBING & REVERSE. PINE LOG LYING DOWNHILL FROM STUMP HAS A HEALED BLAZE. I OPEN & FIND SCRIBES. STUMP BEARS N10°W, 12.5 ft. ORIG. 8" FIR IS NOW A 12" x 15' HIGH SNAG WITH DOUBLE HEALED

DESCRIBE CORNER LOCATION RELATIVE TO NEAR-BY FEATURES, ALSO HOW TO REACH CORNER

BLAZES. BEARS S54°E, 8.6 ft.

Signature

Title

Division

Headquarters

Date

7100-52 (3. 68)

Dennis L. Gaylor

PLS 1636

8-27-82

CORNER RECORD (PERPETUATION)

MONUMENT: DESCRIBE NEW MONUMENT SET, OR WORK DONE TO PRESERVE EXISTING MONUMENT

ACCESSORIES : DESCRIBE NEW BT's WITNESS OBJECTS ETC. ESTABLISHED, OR WORK DONE TO PRESERVE EXISTING EVIDENCE

Work Done By _____ Title _____ Date _____ State Registration No. _____
or Agency _____

Certified Cor. Record Prepared? Yes No Filed At: _____ Date _____

REMARKS

Index File No. T. R. M. Tract or Surv. No. Cor.

USDA-FOREST SERVICE

Index
File No. R-11

CORNER RECORD (SEARCH)

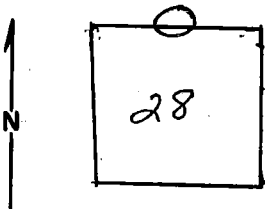
(Ref. FSM 7151.4)

Tract or
Survey No. _____ Cor.
No. _____

T 5S R. 33E R.D. DK19b County _____

Merid. Wil. N.F. Grantula State Ore.

CORNER DIAGRAM



DESCRIBE CORNER MONUMENT FOUND

None

DESCRIBE BEARING TREES OR OTHER OFFICIAL ACCESSORIES FOUND

None. Several Ponderosa Pine stumps in area. Some have burned out sides

PHOTO IDENTIFICATION DATA

Photo No. _____

Filed At. _____

Object Ident. _____

Ident. By _____

Signature _____

PLANE COORDINATE POSITION DATA

State _____ Zone _____

X _____

Y _____

Estab. By _____

Agency _____

Signature
T. H. Hamon

Title _____

Division _____

Headquarters _____

Date

11/79

7100-52-(3/68)

CORNER RECORD (PERPETUATION)

MONUMENT: DESCRIBE NEW MONUMENT SET, OR WORK DONE TO PRESERVE EXISTING MONUMENT

ACCESSORIES : DESCRIBE NEW BT's WITNESS OBJECTS ETC. ESTABLISHED, OR WORK DONE TO PRESERVE EXISTING EVIDENCE

9

10

Work Done By _____ Title _____ Date _____ State Registration No. or Agency _____

Certified Cor. Record Prepared ? Yes No Filed At: _____ Date _____

11

REMARKS

12

Index File No. T. R. M. Tract or Surv. No. Cor. U.S. G.P.O. 1977-725-576/588

13

USDA-FOREST SERVICE

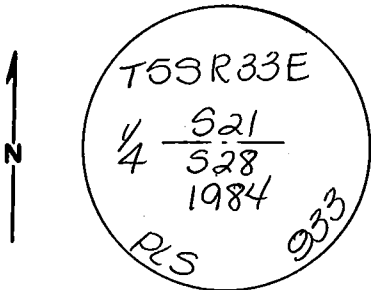
Index
File No. R-11
T 5S R. 33E
Merid. Willamette

CORNER RECORD (SEARCH)

(Ref. FSM 7151.4)

Tract or Survey No. _____
Cor. No. 1/4
R.D. Ukiah County Umatilla
N.F. Umatilla State Oregon

CORNER DIAGRAM



DESCRIBE CORNER MONUMENT FOUND

The original corner stone with a very clear "1/4" marked on it, has been moved back into its original position & is propped up with two stakes

DESCRIBE BEARING TREES OR OTHER OFFICIAL ACCESSORIES FOUND

The original 20" pine is now a 26" stump with visible scribing

The original 8" fir is now a 12" snag with healed blazes

BT's have signs #54-3 on them

DESCRIBE CORNER LOCATION RELATIVE TO NEAR-BY FEATURES, ALSO HOW TO REACH CORNER

From Jct. of Rd. 54 and 5420 go southerly on Rd 54 2.8 mi. to switchback to South, corner is N70°W 1000 feet

PHOTO IDENTIFICATION DATA

Photo No. _____
Filed At. _____
Object Ident. _____
Ident. By _____
Signature

PLANE COORDINATE POSITION DATA

State _____ Zone _____
X _____
Y _____
Estab. By _____
Agency

Signature David H. Klein Title PLS 933 Division _____ Headquarters _____ Date 7/16/84
7100-52-(3,68)

CORNER RECORD (PERPETUATION)

MONUMENT: DESCRIBE NEW MONUMENT SET, OR WORK DONE TO PRESERVE EXISTING MONUMENT

Set a 2 1/2" dia. Brass Cap on a 2 1/2" x 30" galvanized pipe
Stamped as shown

ACCESSORIES : DESCRIBE NEW BT'S WITNESS OBJECTS ETC. ESTABLISHED, OR WORK DONE TO PRESERVE EXISTING EVIDENCE

An 18" dia. Douglas Fir bears N 32° W, 51.6 feet scribed 1/4 521 BT
A 10" dia. Douglas Fir bears S 17° E, 25.1 feet scribed 1/4 528 BT
BT'S have signs # 54-3 & 54-4 and Brass Washers

Work Done By R. Panches Title Party Chief Date 7-9-84 State Registration No. _____
or Agency _____

Certified Cor. Record Prepared? Yes No Filed At: Umatilla County Surveyor Date 8-10-84

REMARKS

Index File No. R-11 T. 55 R. 33E M. W Tract or Surv. No. _____ Cor. 1/4