

USDA-FOREST SERVICE

Index File No. L-25

T 5S R. 33E

Merid. Willamette

CORNER RECORD (SEARCH)

(Ref. FSM 7151.4)

R.D. Ukiah County \_\_\_\_\_

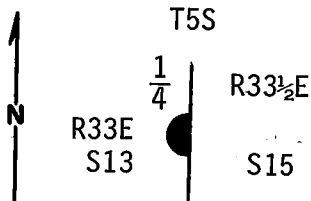
N.F. Umatilla State \_\_\_\_\_

Tract or Survey No. \_\_\_\_\_ Cor. No. 1/4

Umatilla

Oregon

CORNER DIAGRAM



DESCRIBE CORNER MONUMENT FOUND

Found original stone 14"x8"x6"-4" in ground with visible "1/4" on West face.

DESCRIBE BEARING TREES OR OTHER OFFICIAL ACCESSORIES FOUND

Found original BTs: A Fir 28" dia. bears S51°E, 14.0 ft. with healed over blazes. A Tamarack 14" dia. bears S44°W, 39.2 ft. with healed over blaze.

PHOTO IDENTIFICATION DATA

Photo No. \_\_\_\_\_

Filed At. \_\_\_\_\_

Object Ident. \_\_\_\_\_

Ident. By \_\_\_\_\_

*Signature*

PLANE COORDINATE POSITION DATA

State \_\_\_\_\_ Zone \_\_\_\_\_

X \_\_\_\_\_

Y \_\_\_\_\_

Estab. By \_\_\_\_\_

*Agency*

*Signature*

Title

Division  
ORLS

Headquarters  
1294

Date  
9/77

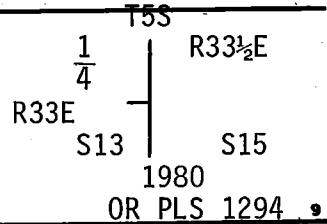
7100-52-(3/68)

**CORNER RECORD (PERPETUATION)**

**MONUMENT: DESCRIBE NEW MONUMENT SET, OR WORK DONE TO PRESERVE EXISTING MONUMENT**

In place of original stone set 2½"x30" galvanized pipe with brass cap stamped:

Set pipe 22" in ground with mound of stone to cap. Buried the original stone alongside pipe.



**ACCESSORIES : DESCRIBE NEW BT'S WITNESS OBJECTS ETC. ESTABLISHED, OR WORK DONE TO PRESERVE EXISTING EVIDENCE**

New Bearing Trees. A White Fir 9" dia. bears N37°W, 38.6 ft. scribed 1/4 S13 BT. A White Fir 6" dia. bears S27°W, 18.4 ft. scribed 1/4 S13 BT. Attached 54-3 and 54-4 signs to all BTs. Attached brass washer stamped LS 1294 to foot blaze of new BTs. Painted blazes and 6" band around all BTs. Attached 54-4 sign to metal post 5' north of corner.

10

Work Done By R. C. Orton Title Party Chief Date 6/16/80 State Registration No.                      or Agency                     

Certified Cor. Record Prepared ? Yes  No  Filed At:                      Date                      11

**REMARKS**

Witnesses: R. Orton  
G. Orton  
D. Allen

Index  
File No. L-25

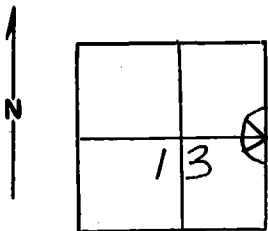
**CORNER RECORD (SEARCH)**  
(Ref. FSM 7151.4)

Tract or  
Survey No. \_\_\_\_\_ Cor.  
No. L-25

T 5 S R. 33 E R.D. Ukiah County \_\_\_\_\_

Merid. \_\_\_\_\_ N.F. Umatilla State \_\_\_\_\_

**CORNER DIAGRAM**



**DESCRIBE CORNER MONUMENT FOUND**

Material: Stone Size: 14x8x6

Markings: 1/4

I found 1/4 cor. stone 15' NW where it had rolled down hill.  
I replaced it in hole at intersection of bearings from the 2  
BT's. Blaze line N-S.

**DESCRIBE BEARING TREES OR OTHER OFFICIAL ACCESSORIES FOUND**

30" Fir--S53E--13' dist.

18" Tam.--S38W--40' dist. approx.

Both trees have closed upper and lower blazes, facing corner.  
Location poster on 24" Tam. 15' North of cor. (1/4) on  
South side of tree.

**PHOTO IDENTIFICATION DATA**

Photo No. \_\_\_\_\_

Filed At. \_\_\_\_\_

Object Ident. \_\_\_\_\_

Ident. By \_\_\_\_\_

*Signature*

**PLANE COORDINATE POSITION DATA**

State \_\_\_\_\_ Zone \_\_\_\_\_

X \_\_\_\_\_

Y \_\_\_\_\_

Estab. By \_\_\_\_\_

*Agency*

**DESCRIBE CORNER LOCATION RELATIVE TO NEAR-BY FEATURES, ALSO HOW TO REACH CORNER**

6-13-79

*B. Moore*  
Signature

Title

Division

Headquarters

Date

7100-52-(3/68)

**CORNER RECORD (PERPETUATION)**

**MONUMENT: DESCRIBE NEW MONUMENT SET, OR WORK DONE TO PRESERVE EXISTING MONUMENT**

**ACCESSORIES : DESCRIBE NEW BT'S WITNESS OBJECTS ETC. ESTABLISHED, OR WORK DONE TO PRESERVE EXISTING EVIDENCE**

I placed attention and bearing tree posters on the 2 BT's.

Work Done By \_\_\_\_\_ Title \_\_\_\_\_ Date \_\_\_\_\_ State Registration No. or Agency \_\_\_\_\_

Certified Cor. Record Prepared ? Yes No Filed At: \_\_\_\_\_ Date \_\_\_\_\_

**REMARKS**

Index File No. T. R. M. Tract or Surv. No. Cor. U.S. G.P.O. 1977-725-576/586