

U. S. Department of Agriculture
FOREST SERVICE

Umailla NATIONAL FOREST

CORNERS OF THE PUBLIC SURVEY

T. 55 R. 33 E Will Mer.

1/4 Corner common to Sections
2 and 3

Corner consists of a stone (not) in place
State condition Good

Dimensions above ground 6 inches.

Sketch grooves, letters, figures, or notches, on proper face or edge.

CARDINAL POSITION

DIAGONAL POSITION

N	W	S	E

<u>1/4</u>			
NW	SW	SE	NE

Mound of _____ is located _____

Pits are located _____

Sketch markings of Bearing Trees (or Rocks) in proper box and fill blanks below, giving bearings from Corner to Trees and Distances in Links.

<u>1/4 S</u>			
<u>BT</u>			

Species W L

Diameter 28"

Bearing N 29 E

Distance 59 Lks

Do you believe this to be a genuine Land Office Corner? Yes

If not, why? _____

O. Z. Warren

(Signature)

For Ad. T.M.

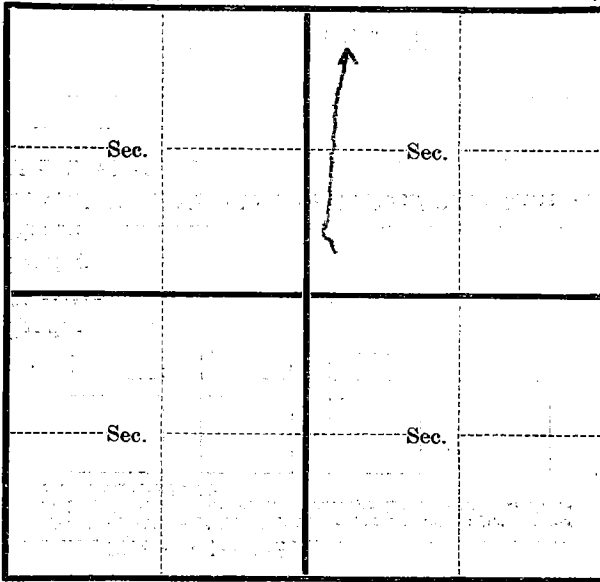
(Title)

1/2/53

(Date)

T. _____ R. _____ Mer.

(Make sketch of topography near Corner and show section line markers thus "X")



Metal Location Poster is on a LP tree 7 inches diameter, on the

side of _____ from which this Corner bears E (Bearing) 0.10 Chains. (Distance)

Section line marker between Secs. _____ and _____ is on a _____ on the _____ (Tree, post, etc.) (Name of road, trail, etc.)

located _____ chains E, W, N, S, from Sec. Cor.; $\frac{1}{4}$ Cor.; Witness Cor. (Cross out nonapplicable)

Give any further facts needed to find Corner again:

USDA-FOREST SERVICE

Index
File No. C-17

CORNER RECORD (SEARCH)

(Ref. FSM 7151.4)

Tract or Survey No. _____ Cor. No. _____

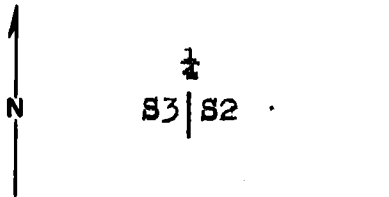
T 58 R. 33E

R.D. Ukiah County Umatilla

Merid. W.M.

N.F. Umatilla State Or.

CORNER DIAGRAM



DESCRIBE CORNER MONUMENT FOUND

2 1/2" iron pipe with brass cap mkd:

T58 R33E

1/4
S3182

1975

PLS 644

DESCRIBE BEARING TREES OR OTHER OFFICIAL ACCESSORIES FOUND

Tamarack, 28", N26°E, 39.6 ft.

Tamarack, 37", N55°W, 72.5 ft.

PHOTO IDENTIFICATION DATA

Photo No. 680-63

Filed At. S.O.

Object Ident. trees

Ident. By [Signature]
Signature

DESCRIBE CORNER LOCATION RELATIVE TO NEAR-BY FEATURES, ALSO HOW TO REACH CORNER

Cor. falls on E. slope approx. 100' W. of 5440 rd.
BTs are visible from rd.

PLANE COORDINATE POSITION DATA

State _____ Zone _____

X _____

Y _____

Estab. By _____
Agency

Signature
[Signature]

Title
L.S.

Division

Headquarters

Date

9/26/84

7100-52-(3/68)

CORNER RECORD (PERPETUATION)

MONUMENT: DESCRIBE NEW MONUMENT SET, OR WORK DONE TO PRESERVE EXISTING MONUMENT

None.

ACCESSORIES : DESCRIBE NEW BT'S WITNESS OBJECTS ETC. ESTABLISHED, OR WORK DONE TO PRESERVE EXISTING EVIDENCE

BTs have reqd. paint, tags & signs..

Work Done By F.S. Munro Title L.S. Date 9/16/84 State Registration No. 1832
for Agency

Certified Cor. Record Prepared ? Yes No Filed At: _____ Date _____

REMARKS

Index File No. C-17 T. 58 R. 33E M. W.M. Tract or Surv. No. _____ Cor. _____

Index File No. C-17

CORNER RECORD (SEARCH)

(Ref. FSM 7151.4)

Tract or Survey No. _____ Cor. No. C-17

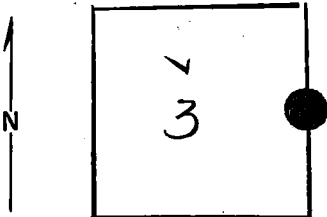
T 55 R. 33E

R.D. UKIAIT County UMATILLA

Merid. WM

N.F. UMATILLA State ORE

CORNER DIAGRAM



DESCRIBE CORNER MONUMENT FOUND

FOUND STONE CALL SIZE MARKED X
IN A MOUND OF STONE

DESCRIBE BEARING TREES OR OTHER OFFICIAL ACCESSORIES FOUND

FD. NE BT
A 28" TAMARACK N 27E, 38.9 FT VIGOROUS
SCRIBES VISIBLE

PHOTO IDENTIFICATION DATA

Photo No. _____
Filed At: _____
Object Ident. _____
Ident. By _____

Signature _____

PLANE COORDINATE POSITION DATA

State _____ Zone _____
X _____
Y _____
Estab. By _____

Agency _____

DESCRIBE CORNER LOCATION RELATIVE TO NEAR-BY FEATURES, ALSO HOW TO REACH CORNER

Signature

Title

Division

Headquarters

Date

12/75 100-52 (3/68)

4

5

CORNER RECORD (PERPETUATION)

MONUMENT: DESCRIBE NEW MONUMENT SET, OR WORK DONE TO PRESERVE EXISTING MONUMENT

SET 2 1/2" X 30" IRON PIPE WITH BRASS CAP.

ACCESSORIES: DESCRIBE NEW BT'S WITNESS OBJECTS ETC. ESTABLISHED, OR WORK DONE TO PRESERVE EXISTING EVIDENCE

NEW BT

A 30" TAMARACK NS3W, 73.0 FT

Work Done By DI GRIFFITH Title SURVEYOR Date 12/75 State Registration No. ORE PLS 644
or Agency

Certified Cor. Record Prepared? Yes No Filed At: UMATILLA CO. CT. HO Date 12/71

REMARKS

SEE MAP OF SURVEY DATED DEC, 1975