

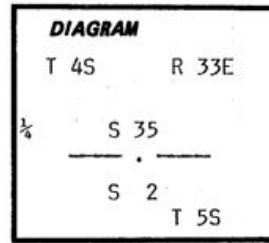
CERTIFIED RECORD OF LAND CORNER MONUMENTATION

History of original corner establishment:

Corner established by George S. Pershin under G.L.O. # 410
May 1881.

Set was a Pine Post 4" dia. and 4' long marked $\frac{1}{4}$ S on North
side from which a 10" dia, Pine bears N 14°E 134 lks.

A 10" dia. Pine bears S 77°E 135 lks marked $\frac{1}{4}$ S BT.



2-19

Description of corner evidence found:

None

Description of monument and accessories I established to perpetuate the original location of this corner:

Set a 2 1/2" dia. Brass Cap on a 2 1/2" x 30" Galvanized pipe set 23" in ground marked as shown:

From which:

A 21" dia, Ponderosa Pine bears N 23°30'E 111.50 feet scribed
T 4S R 33E $\frac{1}{4}$ S 35 BT

A 22" dia. Ponderosa Pine bears S 19°30'E 245.5 feet scribed
T 5S R 33E $\frac{1}{4}$ S 2 BT

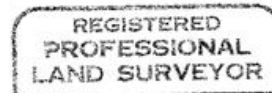
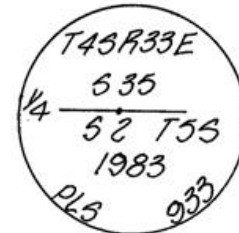
Blazes are painted red, trees have a red band painted around them and have signs number 54-3, 54-4, and Brass Washers stamped PLS 933 nailed to them.

Bearings were run with a staff compass set at a declination of 19°30'E distances were measured with a steel tape to the center of the tree.

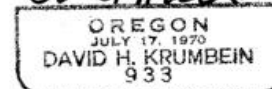
July 12, 1983

By: Rod PUNCHES

Witness: Brent Reynolds



David H. Krumbein



Office of.....County Surveyor..... County of.....Umatilla.....
 State of.....Oregon..... I hereby certify that the within instrument was filed in this office
 for record on the 26th day of November 1983
 by *Billy Jackson*
 (COUNTY OFFICIAL) (DEPUTY)