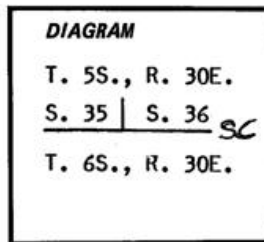


CERTIFIED RECORD OF LAND CORNER MONUMENTATION

History of original corner establishment: Corner established in 1880 by George S. Pershin, under contract No. 361
80.00 set basalt stone 20 x 8 x 4 on S. E. side of rocky point for cor. to sec. 35 and sec. 36.
A fir 16 in. diam. brs. N. 44° E. 50 lks dist.



No record of subsequent remonumentation found in County Record.

Description of corner evidence found:

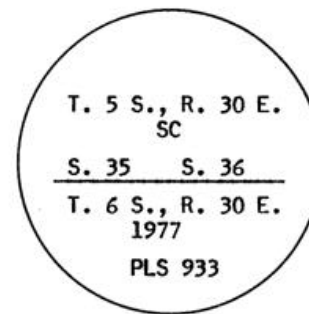
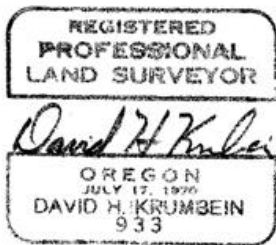
NONE

Description of monument and accessories I established to perpetuate the original location of this corner:

Set 2 1/2" X 30" iron pipe 19" in ground with brass cap marked as shown: from which I scribed new Bearing Trees.

A 8" pine bears N. 08° 45' E. 66.73 ft. marked T. 5 S., R. 30 E., S. 35 SC BT
A 14" fir bears N. 64° 33' E. 76.32 ft. marked T. 5 S., R. 30 E. S. 36 SC BT

I nailed a brass washer marked PLS 933 to the BT blaze of both trees. Set steel fence post 3 ft. East of corner. Raised mound of stone 3 ft. base within 3" of top of pipe. Used transit and steel tape, measuring to the center of new BTs.



Office of.....County Surveyor..... County of.....Umatilla.....
State of.....Oregon....., I hereby certify that the within instrument was filed in this office
for record on the..... day of....., 19.....
..... by
(COUNTY OFFICIAL) (DEPUTY)

06-26-R 2-21