

Index  
File No. V-21

**CORNER RECORD (SEARCH)**

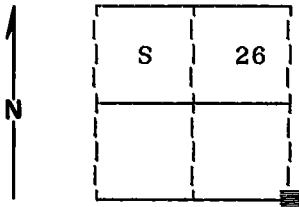
(Ref. FSM 7151.4)

Tract or  
Survey No. \_\_\_\_\_ Cor.  
No. \_\_\_\_\_

T 5S R.30E R.D.N. FORK JOHN DAY County UMATILLA

Merid. WILLAMETTE N.F. UMATILLA State OREGON

**CORNER DIAGRAM**



**DESCRIBE CORNER MONUMENT FOUND**

Found a 2½" standard BLM brass cap monument marked as shown: in small mound of stone.

T5S R30E  
S 26 | S 25  
S 35 | S 36  
1978

**DESCRIBE BEARING TREES OR OTHER OFFICIAL ACCESSORIES FOUND**

Found a 26" Ponderosa Pine N70°E, 67 lks, live and vigorous with scribes visible. Found a 26" Ponderosa Pine S18°E, 104 lks live and vigorous with scribes visible. Found a 12" Ponderosa Pine S58°W, 106 lks, live and vigorous with scribes visible. Found a dead and down Ponderosa Pine N64°W, 69 lks, no marks visible. Found a 14" Ponderosa Pine N55°W, 34 lks, live and vigorous with scribes visible.

**DESCRIBE CORNER LOCATION RELATIVE TO NEAR-BY FEATURES, ALSO HOW TO REACH CORNER**

Corner falls approximately 800 feet North of the end of the 5309 road.

**PHOTO IDENTIFICATION DATA**

Photo No. \_\_\_\_\_  
Filed At. \_\_\_\_\_  
Object Ident. \_\_\_\_\_  
Ident. By \_\_\_\_\_

*Signature*

**PLANE COORDINATE POSITION DATA**

State \_\_\_\_\_ Zone \_\_\_\_\_  
X \_\_\_\_\_  
Y \_\_\_\_\_  
Estab. By \_\_\_\_\_

*Agency*

Signature

Title

Division

Headquarters

Date

FS-7100-52 (3/68)

SURVEYOR

S-10-89

2

3

4

5

CORNER RECORD (PERPETUATION)

MONUMENT: DESCRIBE NEW MONUMENT SET, OR WORK DONE TO PRESERVE EXISTING MONUMENT

NONE

ACCESSORIES : DESCRIBE NEW BT'S WITNESS OBJECTS ETC. ESTABLISHED, OR WORK DONE TO PRESERVE EXISTING EVIDENCE

9

Painted a 6 inch red band around all bearing trees and attached 54-3 and 54-9 signs.  
Set a steel fencepost approximately 5 feet South with 54-9 and 54-2 signs attached.

10

Work Done By D.I. Griffith Title Surveyor Date 5-8-89 State Registration No. OPLS 644  
or Agency

Certified Cor. Record Prepared ?  Yes  No Filed At: Umatilla Co Surveyor Office Date 5-89

11

REMARKS

Witnesses: Rick Robinson and Jeff Peterson

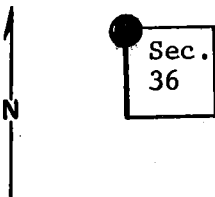
12

Index File No. V-21 T.55 R.30E W.M. Tract or Surv. No. Cor.

13

Index File No. V-21 CORNER RECORD (SEARCH) (Ref. FSM 7151.4) Tract or Survey No. \_\_\_\_\_ Cor. No. \_\_\_\_\_  
 T 5 S. R. 30 E. R.D. Ukiah County Umatilla  
 Merid. Willamette N.F. Umatilla State Oregon

## CORNER DIAGRAM



## DESCRIBE CORNER MONUMENT FOUND

Basalt stone.

Within ring of small stones. Sets in north-south fence line.

*Monumented By BLM, 1978*

## DESCRIBE BEARING TREES OR OTHER OFFICIAL ACCESSORIES FOUND

The original B.T.'s with visible scribing still stand in Sections 25, 35 and 36. The original B.T. in Sec. 26 is down and rotting.  
 A 7" Douglas-fir bears S. 40°E. approx. 30 ft. It is blazed on the SW face and has some visible but illegible dark writing.  
 A 12" Douglas-fir bears S.20°E., approx. 50 ft. It has **R** (SR) brand on west face.

## PHOTO IDENTIFICATION DATA

Photo No. \_\_\_\_\_  
 Filed At. \_\_\_\_\_  
 Object Ident. \_\_\_\_\_  
 Ident. By \_\_\_\_\_

*Signature*

## PLANE COORDINATE POSITION DATA

State \_\_\_\_\_ Zone \_\_\_\_\_  
 X \_\_\_\_\_  
 Y \_\_\_\_\_  
 Estab. By \_\_\_\_\_  
*Agency*

Signature

T. Hollamon

Title

Eng. Tech.

Division

Headquarters

S.O.

Date

4/26/74

7100-52-(3/68)

5

**CORNER RECORD (PERPETUATION)**

**MONUMENT : DESCRIBE NEW MONUMENT SET, OR WORK DONE TO PRESERVE EXISTING MONUMENT**

9

**ACCESSORIES : DESCRIBE NEW BT's WITNESS OBJECTS ETC. ESTABLISHED, OR WORK DONE TO PRESERVE EXISTING EVIDENCE**

I placed blank B.T. tags on all 4 B.T.'s.

I also placed location poster on fence post in north-south fence line at north edge of Sugarbowl Ridge Road (near cattleguard) approx. 800 ft. south of corner. This north-south fence is Forest boundary.

10

Work Done By \_\_\_\_\_ Title \_\_\_\_\_ Date \_\_\_\_\_ State Registration No. or Agency \_\_\_\_\_

Certified Cor. Record Prepared ? Yes No Filed At: \_\_\_\_\_ Date \_\_\_\_\_

11

REMARKS

12

Index File No. T. R. M. Tract or Surv. No. Cor. 13

USDA-FOREST SERVICE

Index File No. V-21

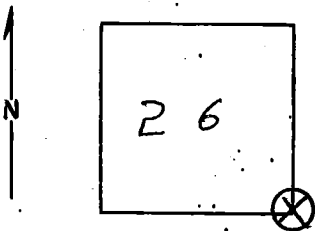
2  
**CORNER RECORD (SEARCH)**  
(Ref. FSM 7151.4)

Tract or Survey No. \_\_\_\_\_ Cor. No. V-21

T 6S. R. 30E R.D. Ukiah County \_\_\_\_\_

Merid. Williamette N.F. Umatilla State Ore.

**CORNER DIAGRAM**



**DESCRIBE CORNER MONUMENT FOUND**

6 x 6 x 12" B. ~~stone~~ stone

**DESCRIBE BEARING TREES OR OTHER OFFICIAL ACCESSORIES FOUND**

27" P. Pine - S19W - 23' dist.  
Closed NE blaze and G. Pacific loc. poster; F.S. poster  
7/6/37

40" P. Pine - NW Quad - down rotten  
(would be blazed underneath)

**PHOTO IDENTIFICATION DATA**

Photo No. \_\_\_\_\_  
Filed At. \_\_\_\_\_  
Object Ident. \_\_\_\_\_  
Ident. By \_\_\_\_\_

*Signature*

**PLANE COORDINATE POSITION DATA**

State \_\_\_\_\_ Zone \_\_\_\_\_  
X \_\_\_\_\_  
Y \_\_\_\_\_  
Estab. By \_\_\_\_\_

*Agency*

Signature  
*Moore*

Title  
*Eng. Tech.*

Division

Headquarters

Date

*5/78*

7100-52-(3/68)

CORNER RECORD (PERPETUATION)

GPO 902-673

MONUMENT: DESCRIBE NEW MONUMENT SET, OR WORK DONE TO PRESERVE EXISTING MONUMENT

9

ACCESSORIES: DESCRIBE NEW BT'S WITNESS OBJECTS ETC. ESTABLISHED, OR WORK DONE TO PRESERVE EXISTING EVIDENCE

*1 placed Attention post on the standing B.T.*

10

Work Done By \_\_\_\_\_ Title \_\_\_\_\_ Date \_\_\_\_\_ State Registration No. or Agency \_\_\_\_\_

Certified Cor. Record Prepared? Yes No Filed At: \_\_\_\_\_ Date \_\_\_\_\_

11

REMARKS

12

Index File No. T. R. M. Tract or Surv. No. Cor.

13