

Index  
File No. P-21

**CORNER RECORD (SEARCH)**

(Ref. FSM 7151.4)

Tract or  
Survey No. \_\_\_\_\_ Cor.  
No. \_\_\_\_\_

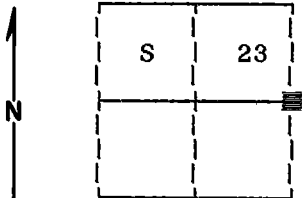
T 5S R.30E

R.D. N. FORK JOHN DAY County UMATILLA

Merid. WILLAMETTE

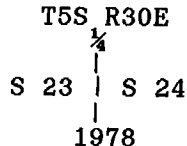
N.F. UMATILLA State OREGON

**CORNER DIAGRAM**



**DESCRIBE CORNER MONUMENT FOUND**

Found a 2½" standard BLM brass cap monument marked as shown: in mound of stone.



**DESCRIBE BEARING TREES OR OTHER OFFICIAL ACCESSORIES FOUND**

Found a 15 inch diameter Ponderosa Pine snag N79°E, 4 lks, with scribes visible.  
Found a 16 inch diameter White Fir S43°E, 5 lks, live and vigorous with blaze evident.  
Found a 14 inch diameter White Fir N69°W, 75 lks, live and vigorous with blaze evident.

**PHOTO IDENTIFICATION DATA**

Photo No. \_\_\_\_\_  
Filed At. \_\_\_\_\_  
Object Ident. \_\_\_\_\_  
Ident. By \_\_\_\_\_  
*Signature*

**PLANE COORDINATE POSITION DATA**

State \_\_\_\_\_ Zone \_\_\_\_\_  
X \_\_\_\_\_  
Y \_\_\_\_\_  
Estab. By \_\_\_\_\_

**DESCRIBE CORNER LOCATION RELATIVE TO NEAR-BY FEATURES, ALSO HOW TO REACH CORNER**

Corner falls on North side of small creek approximately 2600 feet North of the end of the 330 road.

*Agency*  
*Signature*

Title SURVEYOR Division \_\_\_\_\_ Headquarters \_\_\_\_\_ Date 5-10-89 FS-7100-52 (3/68)

2

3

4

5

CORNER RECORD (PERPETUATION)

MONUMENT : DESCRIBE NEW MONUMENT SET, OR WORK DONE TO PRESERVE EXISTING MONUMENT

NONE

ACCESSORIES : DESCRIBE NEW BT'S WITNESS OBJECTS ETC. ESTABLISHED, OR WORK DONE TO PRESERVE EXISTING EVIDENCE

9

Painted a 6 inch red band around all bearing trees and attached 54-3 and 54-9 signs.  
Set a steel fencepost approximately 5 feet North with 54-9 and 54-2 signs attached.

10

Work Done By D.I. Griffith Title Surveyor Date 5-6-89 State Registration No. or Agency OPLS 644

Certified Cor. Record Prepared ?  Yes  No Filed At: Umatilla Co Surveyor Office Date 5-89

11

REMARKS

Witnesses: Rick Robinson and Jeff Peterson

Index File No. P-21 T.55 R.30E WM. Tract or Surv. No. Cor. 12

13

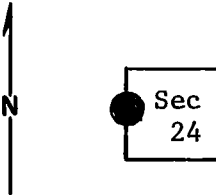
Index  
File No. P-21  
T 5 S. R. 30 E.  
Merid. Willamette

**CORNER RECORD (SEARCH)**  
(Ref. FSM 7151.4)

Tract or  
Survey No. \_\_\_\_\_  
Cor.  
No. \_\_\_\_\_

R.D. Ukiah County Umatilla  
N.F. Umatilla State Oregon

CORNER DIAGRAM



DESCRIBE CORNER MONUMENT FOUND

Basalt stone, 18"x11"x9" (approx.) Don't know if its corner stone or not. (Fits GLO Notes)  
Stone sets 7' east of N-S fence, 15 ft. north of stream, 12' northwest of B.T. snag.

*Monumented By BLM, 1978*

DESCRIBE BEARING TREES OR OTHER OFFICIAL ACCESSORIES FOUND

A p. pine snag (which was probably 18" DBH when alive) is scribed on west side with 1/4 S. It stand approx. 12 ft. north of stream, 20 ft. east of fence. It has very old location poster on it. Again something is wrong. According to the direction, the scribing faces

(cont. in block 12)

PHOTO IDENTIFICATION DATA

Photo No. \_\_\_\_\_  
Filed At. \_\_\_\_\_  
Object Ident. \_\_\_\_\_  
Ident. By \_\_\_\_\_  
*Signature*

DESCRIBE CORNER LOCATION RELATIVE TO NEAR-BY FEATURES, ALSO HOW TO REACH CORNER

PLANE COORDINATE POSITION DATA

State \_\_\_\_\_ Zone \_\_\_\_\_  
X \_\_\_\_\_  
Y \_\_\_\_\_  
Estab. By \_\_\_\_\_  
*Agency*

Signature	Title	Division	Headquarters	Date	
T. Hollamon	Eng, Tech,		S.O,	4/26/74	7100-52-(3/68)

CORNER RECORD (PERPETUATION)

MONUMENT: DESCRIBE NEW MONUMENT SET, OR WORK DONE TO PRESERVE EXISTING MONUMENT

ACCESSORIES : DESCRIBE NEW BT'S WITNESS OBJECTS ETC. ESTABLISHED, OR WORK DONE TO PRESERVE EXISTING EVIDENCE

I placed a blank B.T. tag on the B.T. snag.

Work Done By \_\_\_\_\_ Title \_\_\_\_\_ Date \_\_\_\_\_ State Registration No. or Agency \_\_\_\_\_  
Certified Cor. Record Prepared ? Yes No Filed At: \_\_\_\_\_ Date \_\_\_\_\_

REMARKS

(Cont. from block 3)

The bearing given in GLO Notes is reversed. Also, the distances to the 2 B.T.'s listed in GLO Notes appear to be reversed. No evidence of other B.T.

Index File No. T. R. M. Tract or Surv. No. Cor.