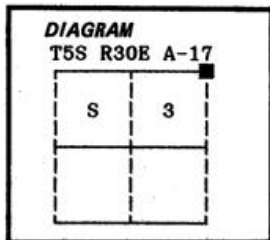


CERTIFIED RECORD OF LAND CORNER MONUMENTATION

History of original corner establishment:

Corner originally established by George S. Pershin under GLO contract number 430, dated 1882. Surveyor General record states: Set a basalt stone 12x8x7 for corner to Sections 34-35-2-3, marked with 4 notches on the West and 2 notches on the East edges, from which: A 26 in dia Pine bears N71°E, 109 lks dist. A 14 in dia Pine bears S14°E, 126 lks dist. A 24 in dia Pine bears S38°W, 147 lks dist. A 20 in dia Pine bears N50°W, 126 lks dist. Corner found by Frank W. Campbell under GLO contract number 468 dated 1883, which repeats the record information of Mr. Pershin. Corner remonumented in 1974 by Duane I. Griffith, OPLS 644. His monumentation record states: Found stone, call size, properly marked in a mound of stone from which: A 26" Pine stump bears N71°E, 72.4 ft., scribes visible. A 20" Pine, good condition, bears S19°E, 83.0 ft., scribes visible. A 34" Pine, good condition, bears S33°W, 98.2 ft., scribes visible. A 18" Pine, good condition, bears N50°W, 83.4 ft., scribes visible. At position of stone, I set 2½"x30" iron pipe with brass cap marked (shown as corrected), 24" in ground, raised a mound of stone, 5 ft. at base to top of cap, from which: New BT A 18" Pine bears N83°E, 52.7 ft. marked T4S R30E S35 BT. Set steel fence post 5+/- ft. North of corner. Corner perpetuated in 1984 by Fayette S. Munro, OPLS 1832. His record states: Found 2½" iron pipe with brass cap marked: (shown in evidence found section). from which: A P. Pine stub 26" dia N72°E, 73.1 ft. A P. Pine dead 18" dia N84½°E 52.9 ft. A P. Pine 19" dia S16 3/4°E, 83.6 ft. A P. Pine 30" dia S37½°W, 98.5 ft. A P. Pine 19" dia N48½°W 83.9 ft. all with scribing visible. New BT: A P. Pine 6" dia N85½°E, 12.6 ft marked T4S R30E S35 BT. No record of subsequent monumentation found in Umatilla County survey records.



Description of corner evidence found:

Found 2½ inch brass cap monument marked as shown:
10" of pipe exposed in mound of stone.

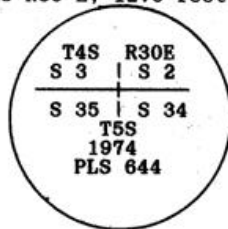
Found a 24 inch diameter Ponderosa Pine snag 7 ft. high N71°E, 72.4 ft. rotting with scribes visible. Found a 16 inch diameter Ponderosa Pine N83°E, 52.7 ft. dead and standing with scribes visible. Found a 6 inch diameter Ponderosa Pine N85°E, 12.6 feet live and vigorous with scribes visible.

Found a 18 inch diameter Ponderosa Pine S19°E, 83.0 ft. live and vigorous with scribes visible.
Found a 27 inch diameter Ponderosa Pine S33°W, 98.2 ft. live and vigorous with scribes visible.
Found a 18 inch diameter Ponderosa Pine N50°W, 83.4 ft. live and vigorous with scribes visible.
Also found a tree in the Southwest quadrant with a chopped out blaze, apparently from Mr. Munro.

26" dia N72°E, 73.1 ft. A P. Pine dead 18" dia N84½°E 52.9 ft. A P. Pine 19" dia S16 3/4°E, 83.6 ft. A P. Pine 30" dia S37½°W, 98.5 ft. A P. Pine 19" dia N48½°W 83.9 ft. all with scribing visible. New BT: A P. Pine 6" dia N85½°E, 12.6 ft marked T4S R30E S35 BT. No record of subsequent monumentation found in Umatilla County survey records.

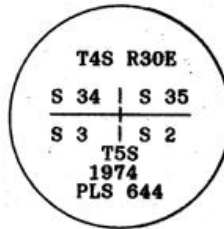
Description of monument and accessories I established to perpetuate the original location of this corner:

- I remark the brass cap monument as shown:
- I painted a 6 inch red band around all bearing trees
- Rebuilt mound of stone around monument



I hereby certify that the above corner point was perpetuated as hereon described on August 30, 1988.

Witness: Rick Robinson



I used a steel tape and magnetic compass in the location of existing accessories. I used 20° East magnetic declination and the distances are to the face of the blaze on original BTs and to the center of the tree on subsequent BTs.

Office of Survey County of Umatilla
 State of OR, I hereby certify that the within instrument was filed in this office for record on the 22nd day of September, 1988
David N. Trumbien by Kathleen K. Amberg
 (COUNTY OFFICIAL) (DEPUTY)

Form R6-7100-57 (9/71)

RECEIVED BY

Umatilla County Surveyor
 Date 9-88
 Rec'd By [Signature]
 No. 88-63-R

★ U.S. GOVERNMENT PRINTING OFFICE - 1983-793-276

A-17