

OREGON CORNER RESTORATION FORM

Section 10 Township 5N Range 36E
 County Umatilla Date: May 25, 2012

Corner Designation: 5N36G13

Condition Report Only
 Not found
 Remonumented
 Unrecorded
 Surveyed in
 Referenced out

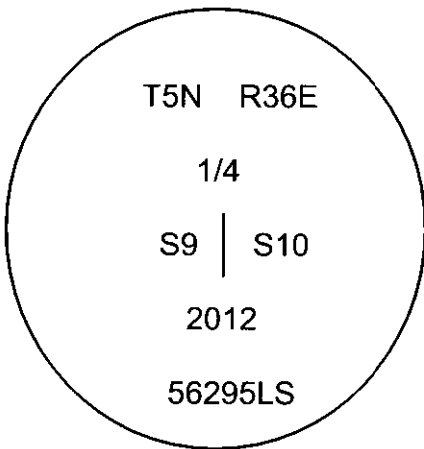
Quarter corner common to sections 9 and 10, T5N, R36E,
 W.M., Umatilla County, Oregon.

Previous Renewals / Surveys, etc.

Corner was originally set by Odell and Lewis under contract No. 110 dated February 7, 1865.
 Their record reads: Set 1/4 Sec. post. Drove charred stake, dug pits, & raised mound as per instructions.

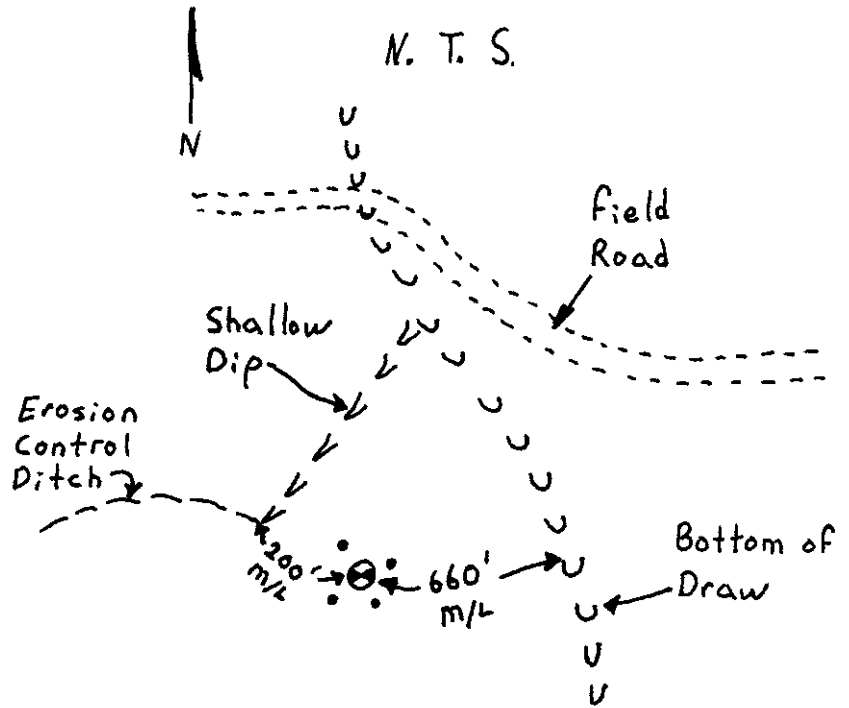
Monument and Accessories found: (condition and source)
 None. The point falls in a farmed field.

DIAGRAM



⊙ = Brass cap
 ● = Rebar reference

SKETCH



MONUMENT (S) AND ACCESSORIES SET (Procedures and Description)

Set a 1 1/2" x 30" galvanized iron pipe with a 2 3/8" brass cap stamped as shown in the diagram above 2 feet below the surface of a plowed field at the proportionate point.

For references, I set four 5/8" by 24" iron rebars with 1 1/8" orange plastic caps stamped WTS and 56295LS as described below 2 feet below the surface of the plowed field.

- an iron rebar bears N28°43'56"W, 27.28 feet;
- an iron rebar bears N62°29'53"E, 29.39 feet;
- an iron rebar bears S32°09'13"E, 27.35 feet;
- an iron rebar bears S64°43'08"W, 27.29 feet;

The monument was set and references were tied using Trimble R7/R8 RTK GPS.

Location and comments
 NAD 83/1991 State Plane Coordinate
 Oregon North Zone
 N = 831085.87 ift
 E = 8759264.87 ift


Compass Declination

Surveyors Seal

RECEIVED BY:

Umatilla County Surveyor
 Date: 6/5/2012
 Rec'd By: S. Res
 No. 12-088-C

Firm / Agency
 Witness Tree Surveying
 Address
 P.O. Box G
 Pilot Rock, Or. 97868
 Party Chief
 Stephen K, Haddock



RENEWAL DATE 6-30-13