

# OREGON CORNER RESTORATION FORM

SECTION 26, 27 TOWNSHIP 5 NORTH RANGE 29 EAST  
 COUNTY : UMATILLA DATE DEC/22

T-17

CORNER DESIGNATION  
 1/4 CORNER

- CONDITION REPORT ONLY
- NOT FOUND
- RENEWED
- UNCOVERED
- SURVEYED IN
- REFERENCED

PREVIOUS RENEWALS / SURVEYS, ETC.

SURVEYED IN 1861 BY DAVENPORT UNDER CONTRACT #101, HE SET POST AND MADE MOUND.  
 IN 2005 LS 951 COMPUTED POSITION. CORNER FALLS INSIDE A STORAGE SHED. NOT SET

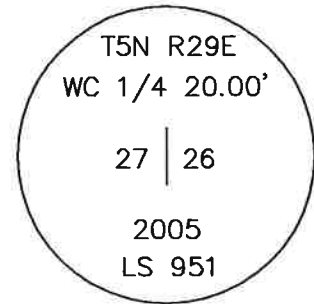
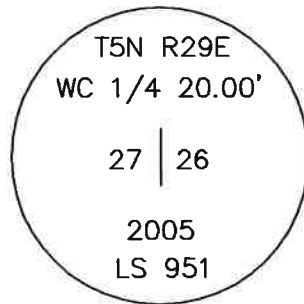
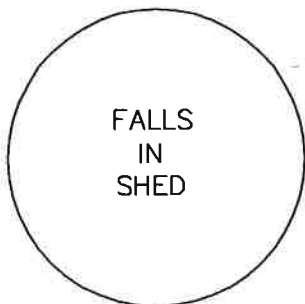
MONUMENTS AND ACCESSORIES FOUND: CONDITION AND SOURCE

FOUND 2 3/8" BRASS CAP STAMPED AS BELOW BEARS N 89°49'10" E, 20.00'.  
 FOUND 2 3/8" BRASS CAP STAMPED AS BELOW BEARS N 00°05'59" W, 20.00'.  
 FOUND 5/8" IRON ROD WITH PLASTIC CAP STAMPED LS 951 BEARS N 83°05'35" E, 37.72'.  
 FOUND 5/8" IRON ROD WITH PLASTIC CAP STAMPED LS 951 BEARS S 18°51'31" E, 118.01'.

MONUMENT DETAIL

EAST  
 2 3/8" BRASS CAP W.C.

NORTH  
 2 3/8" BRASS CAP W.C.



NAD 83/91  
 OREGON STATE PLANE  
 INTERNATIONAL FEET

811962.87  
 8542943.10

MONUMENT SET ( PROCEDURES AND DESCRIPTION )

NEW ACCESSORIES FROM WHICH

LOCATION AND COMMENTS

FROM INTERSECTION OF WALLS ROAD  
 AND MARKS ROAD GO NORTH ALONG  
 MARKS ROAD +/- 0.5 MILES TO  
 STORAGE SHED. CORNER FALLS  
 INSIDE SHED, NOT SET.

FIRM/AGENCY

PRIMM LAND SURVEYING, INC.  
 P.O. BOX 1322  
 HERMISTON, OREGON 97838

LAND SURVEYOR

BRIT L. PRIMM

WITNESS

KEITH P. PRIMM

SURVEYOR'S SEAL

REGISTERED  
 PROFESSIONAL  
 LAND SURVEYOR

*Brit L. Primm*

OREGON  
 JULY 13, 1999  
 BRIT L. PRIMM  
 48509

EXPIRATION DATE: 12/31/24