

OREGON CORNER RESTORATION FORM

Section: 25 & 36 (R28E), 30 & 31 (R29E)
Township: 5 North
Range: 28 & 29 East of the Willamette Meridian
County: Umatilla
Date: January 2024

Corner Indexing Information: Township 5N Range 28E Corner Code V-25/V1 (Willamette Meridian)

Additional Identifier: Corner common to Sections 25 & 36 (R28E) and 30 & 31 (R29E)

Oregon Plane Coordinates: N: 809006.60 E: 8521774.03 **Zone:** North **Order:** Second
Datum: NAD83-2011(epoch 2010) **Convergence:** N00°53'25"W **Scale Factor:** 1.000044268448

Previous Renewals/Surveys, etc.:

1861: Set post, mound, pits, & charred stake (Davenport, General Land Office Contract #101)
1910 (Feb.): Corner reported as found, not described (G. Kimbrell, C.S. 306, 308)
ca. 1975: Set brass cap by single-proportion between a computed position for Z-25 and a brass cap at J-25 (Krumbein, C.S. H-094-A and/or J-002-B) (PBS note: this brass cap has since been rejected by Krumbein and others; the brass cap at J-25 would appear to be the same USACOE accepted today; the computed position for Z-25 is shown by other records to have been marked by a 5/8" iron rod but is not the currently accepted position.)
1977: Found 2" pipe 2' deep (W. Wells, C.S. O-005-C)
1983: Found 2" pipe with 1/2" pin in center; replaced with B.C.; also found B.C. N08°03'30"E 44.99' (Krumbein, C.S. 88-027-B)
1988: Found brass cap set by proportion by Krumbein 1974; S08°08'30"W 45.02' found brass cap by Krumbein 1983 at location of Kimbrell's 1910 2" iron pipe; set 1" iron pipe with brass cap N89°17'47"W 25.42' from Kimbrell location (Edwards, C.S. 88-045-C) (PBS note: the purpose of the brass cap set by Edwards here is unclear; he makes no mention of it in LCR 06-265-C and we did not find it.)
2005: Found both Krumbein brass caps; set (3) 5/8" rebars with yellow plastic cap LS 951, N78°16'16"E 36.53, N21°15'34"W 68.23, S36°58'06"E 56.93' (Edwards, LCR 06-265-C)

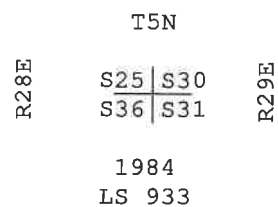
Monument(s) & Accessories Found (Condition & Source):

Found & accepted 2-1/2" brass cap per C.S. 88-027-B 12" deep 12' North & 1' West of intersection of N. Ott Rd. & W. Walls Rd.; found & rejected 2-1/2" brass cap per C.S. J-002-B bears N07°15'28"E 45.09' from the corner and has been stamped "WC"; 5/8" iron rebar with a yellow plastic cap bearing N22°11'46"W 68.17' from the corner; 5/8" iron rebar with a yellow plastic cap bearing N77°27'49"E 36.56' from the corner; power pole 5N 28E ID#36990, bears S04°23'07"W 283.69' of the corner; power pole 5N 28E ID#310900, bears S84°31'34"E 351.95' from the corner.

Monument Set (Procedures & Description):

N/A

Monument Detail:



New Accessories: WE SET:

N/A

Location & Comments:

Corner lies at the intersection of N. Ott Road and W. Walls Road.

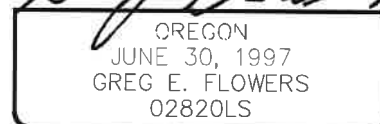
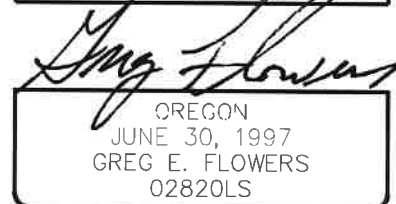
Compass Declination:

All accessories tied with State Plane grid bearings.

Firm/Agency: PBS Engineering & Environmental, Inc
5 N. Colville
Walla Walla WA 99362

Witness: Mark F. Wendover
Felipe Hernandez
Hayden Lomeli

Surveyor's Seal



RENEWS 12/31/2025
02/01/2024