

OREGON CORNER RESTORATION FORM

Section: 10 – 11 – 14 – 15
Township: 5 North
Range: 28 East of the Willamette Meridian
County: Umatilla
Date: 12/28/2022

Corner Indexing Information: Township 5N Range 28E Corner Code J-17 (Willamette Meridian)

Additional Identifier: Corner common to sections 10, 11, 14 & 15

Oregon Plane Coordinates: N: 824885.5 E: 8510883.57 **Zone:** North **Order:** second

Datum: NAD83-2011(epoch 2010) **Convergence:** N00°51'37"W **Scale Factor:** 1.000044268448

Previous Renewals/Surveys, etc.:

- 1861: Post, mound, pits, & charred stake (Davenport, General Land Office Contract #101)
- 1947: "No evidence found of original survey. Found 1" axle or driveshaft extending 4" above ground line and set in a pile of buried stones. The shaft had been struck and bent at a point one foot below the ground line where it entered the buried stone mound." (McKeighan, USACE cadastral record T5N-R29E index 16)
- 1948: Found 1" iron bar (Storms, Q-0761-A)
- Ca. 1950: Found steel axle (Fraley, Q-0764-A)
- 1972: "Reset from notes" (Krumbein, C.S. H-210-A)
- 1998: Found 2-1/2" brass cap buried 2" below ground; a steel fence post bears north, 381.71', near U.S. brass cap stamped "AA-A" buried in fence corner; set brass washer PLS 1106 & bearing tag in 26" sycamore tree, N64°E 118.45'; set brass washer pls 1106 & bearing tag in 14" pine tree S30°E 91.93 feet; set brass washer PLS 1106 & bearing tag in 22" spruce tree S30°W 105.62' (W. Wells, LCR 98-101-C)
- 2004: Found a 2-1/2" brass cap and a 24" spruce tree S30°00'00"W 105.62' as noted in LCR 98-101-C. Set an aluminum tag "PLS LS 48509" in a 24" locust tree N16°30'05"W 112.62' from the corner. Set an aluminum tag "PLS LS 48509" in a 30" sycamore tree N64°46'55"E 118.39' from the corner. Set an aluminum tag "PLS LS 48509" S30°51'05"E 91.72' from the corner.

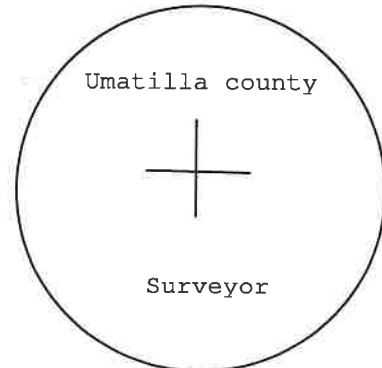
Monument(s) & Accessories Found (Condition & Source):

2-1/2" brass cap 2" under grass in golf course; a 2.7' diameter Pine tree bearing S33°11'16"E, 91.02' of corner; a 3.2' diameter Sycamore tree bearing N62°07'32"E, 117.57' of the corner; a 2.9' diameter tree bearing S39°58'12"W, 161.49' of the corner; a 4.8' diameter Sycamore tree bearing N87°07'42"W, 127.96 from the corner. All trees have bearing tag attached.

Monument Set (Procedures & Description):

No new monuments set.

Monument Detail:



New Accessories: WE SET:

N/A

Location & Comments:

Compass Declination:



All accessories tied with State Plane grid bearings.

Firm/Agency: PBS Engineering & Environmental, Inc
5 N. Colville
Walla Walla WA 99362

Witness: Jace Boland, Bob Eisle, Hayden Lomeli

ORLCR.DOC

Surveyor's Seal



RENEWS 12/31/2025
12/27/2023

24-032-C