

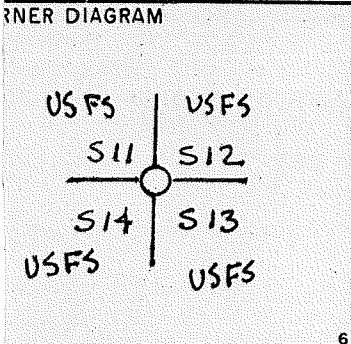
Index No. J-21

CORNER RECORD (SEARCH)
(Ref. FSM 7151.4)

Tract or Survey No. _____ Cor. No. 2159

4S R. 33E
T. WILLAMETTE

R.D. LA GRANDE County UNION
N.F. WALLOWA-WHITMAN State OREGON



DESCRIBE CORNER MONUMENT FOUND

FOUND ORIGINAL STONE

DESCRIBE BEARING TREES OR OTHER OFFICIAL ACCESSORIES FOUND

16" LODGEPOLE PINE BEARS N34°E, 20.7 FT. ORIGINAL BT. BLAZE VISIBLE
S13 BT, DEAD 3/4 DOWN, STUMP HOLE BEARS S 65°E, 7.3 FT. B&S
(T4S R33E S13 BT)

PHOTO IDENTIFICATION DATA
Photo No. _____
Date At. _____
Object Ident. _____
Taken By _____
Signature _____

DESCRIBE CORNER LOCATION RELATIVE TO NEAR-BY FEATURES, ALSO HOW TO REACH CORNER

FROM 2110 TAKE 5435 WEST 1/2 MILE TO AN UNNUMBERED ROAD ON THE RIGHT. FOLLOW THE ROAD NORTHERLY TILL THE ROAD TURNS WEST. THERE'S A ROAD TO THE NORTH. FOLLOW IT 1/4 MILE TO THE END. CORNER IS 50 FT. NORTH OF THE NORTH EDGE OF THE CLEARING, ON THE EDGE OF A SWAMP.

NE COORDINATE POSITION DATA
Date _____ Zone _____
Observed By _____
Agency _____

Signature R. Sullivan Title LS1848 Division _____ Headquarters _____
Date 5-29-84 FS-7100-52 (3/68)

CORNER RECORD (PERPETUATION)

MONUMENT: DESCRIBE NEW MONUMENT SET, OR WORK DONE TO PRESERVE EXISTING MONUMENT

SET 2 1/2" X 30" ALUMINUM CAPPED ALUMINUM PIPE, MARKED:
 RISING 7" SET ORIGINAL STONE ALONG NORTH SIDE IN HOLE.



ACCESSORIES : DESCRIBE NEW BT'S WITNESS OBJECTS ETC. ESTABLISHED, OR WORK DONE TO PRESERVE EXISTING EVIDENCE

7 1/2" WESTERN LARCH BEARS N 59 1/2° W, 68.4 FT. B&S T4S R33E S11 BT.
 2 1/2" SPRUCE BEARS N 40° E, 28.7 FT. B&S "X" BT.
 9" WESTERN LARCH BEARS S 65° E, 37.0 FT. B&S T4S R33E S13 BT.
 5" WESTERN LARCH BEARS S 40° W, 9.0 FT. B&S T4S R33E S14 BT.

Work Done By B.A. SUTTON Title SURVEYOR Date 5/11/84 State Registration No. LS 1848
 or Agency

Certified Cor. Record Prepared? Yes No Filed At: UMATILLA Co. SURVEYOR'S OFFICE Date

REMARKS

Index File No. J-21 T. 4S R. 33E W. M. Tract or Surv. No. Cor. 2159

USDA-FOREST SERVICE

Index

File No. J 21

CORNER RECORD (SEARCH)

(Ref. FSM 7151.4)

Tract or

Survey No. _____

Cor.

No. _____

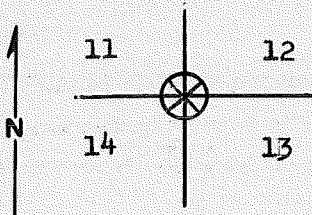
T 4S R. 33E

R.D. La Grande County Umatilla

Merid. Willamette

N.F. Wallowa-Whitman State Oregon

CORNER DIAGRAM



DESCRIBE CORNER MONUMENT FOUND

Basalt stone 18x12x5" No marks visible

DESCRIBE BEARING TREES OR OTHER OFFICIAL ACCESSORIES FOUND

Section 12- 14" LP dead, standing, scrib grown over.

Section 13- Slab of wood 4'x3"x2" on ground with all scribing wiaible, in poor condition.

PHOTO IDENTIFICATION DATA

Photo No. 777-119

Filed At. LaGrande

Object Ident. Approx. corner

Ident. By _____

Signature

PLANE COORDINATE POSITION DATA

State _____ Zone _____

X _____

Y _____

Estab. By _____

Agency

Signature

Title

Division

Headquarters

Date

7100-52-(3.68)

David L. Dahlstrom *CT*

LaGrande

6-15-83

4

5

CORNER RECORD (PERPETUATION)

MONUMENT: DESCRIBE NEW MONUMENT SET, OR WORK DONE TO PRESERVE EXISTING MONUMENT

9

ACCESSORIES: DESCRIBE NEW BT'S WITNESS OBJECTS ETC. ESTABLISHED, OR WORK DONE TO PRESERVE EXISTING EVIDENCE

10

Work Done By _____ Title _____ Date _____ State Registration No. or Agency _____

Certified Cor. Record Prepared? Yes No Filed At: _____ Date _____

11

REMARKS

12

Index File No. T. R. M. Tract or Surv. No. Cor.

13

USDA-FOREST SERVICE

Index
File No. J-21

CORNER RECORD (SEARCH)

(Ref. FSM 7151.4)

Tract or
Survey No. _____ Cor. No. _____

T 4S R. 33E

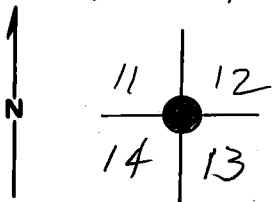
R.D. N.F. JOHN DAY County UMATILLA

Merid. WILL

N.F. UMATILLA State ORE

CORNER DIAGRAM

T4S R33E



DESCRIBE CORNER MONUMENT FOUND

original Stone - Marks ??

DESCRIBE BEARING TREES OR OTHER OFFICIAL ACCESSORIES FOUND

16" Lodgepole Pine N34°E, 20.7 ft. w/
healed blaze.
Dead & Down pine w/scribes vis. Stump
hole bears S65°E, 7.5 ft.

PHOTO IDENTIFICATION DATA

Photo No. _____
Filed At. _____
Object Ident. _____
Ident. By _____
Signature

PLANE COORDINATE POSITION DATA

State _____ Zone _____
X _____
Y _____
Estab. By _____
Agency

Signature

Title

Division

Headquarters

Date

7100-52 (3/68)

CORNER RECORD (PERPETUATION)

MONUMENT: DESCRIBE NEW MONUMENT SET, OR WORK DONE TO PRESERVE EXISTING MONUMENT

set alum pipe & cap

ACCESSORIES: DESCRIBE NEW BT'S WITNESS OBJECTS ETC. ESTABLISHED, OR WORK DONE TO PRESERVE EXISTING EVIDENCE

8" W. Larch N59°30' W, 68.4 FT

3" Spruce N40°E, 28.7 FT scribed " X BT " only

9" W. Larch S65°E, 37.0 FT.

5" W. Larch S40°W, 9.0 FT

Work Done By Sutton Title LS Date 5/84 State Registration No. 1848
or Agency

Certified Cor. Record Prepared? Yes No Filed At: umatilla Co. Date 1984

REMARKS

Index File No. T. R. M. Tract or Surv. No. Cor. 12
J-21 45 33E 13