

Index No. C-21

CORNER RECORD (SEARCH)

(Ref. FSM 7.151.4)

Tract or Survey No. _____

Cor. No. 2153

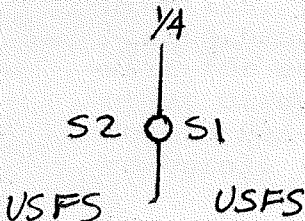
45 R. 33E

R.D. LA GRANDE County UNION

Merid. WILLAMETTE

N.F. WALLOWA-WHITMAN State OREGON

CORNER DIAGRAM



DESCRIBE CORNER MONUMENT FOUND

FOUND ORIGINAL STONE FIRMLY SET, UNDISTURBED, WITH 1/4 ON WEST FACE.

DESCRIBE BEARING TREES OR OTHER OFFICIAL ACCESSORIES FOUND

27" P.P. BEARS S 42° E, 42.2 FT. BLAZE HEALED.

PHOTO IDENTIFICATION DATA

Photo No. _____
 Filed At. _____
 Subject Ident. _____
 Sent. By _____
 Signature _____

DESCRIBE CORNER LOCATION RELATIVE TO NEAR-BY FEATURES, ALSO HOW TO REACH CORNER

FROM 2110 TAKE 2110320 NORTHEASTERLY APPROX. 1.1 MILES. TURN RIGHT ON 2110330 AND RIGHT AGAIN IN 1/4 MILE ON 2110334. GO TO THE END OF THE ROAD WHICH IS IN A BIG CLEARING ON TOP OF A HILL. CORNER IS AT THE WEST END OF THE CLEARING AND 100 FT. INTO THE WOODS.

PLANE COORDINATE POSITION DATA

Date _____ Zone _____

 Stationed By _____
 Agency _____

Signature B. Sullivan

Title LS 1848

Division _____

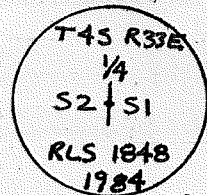
Headquarters _____

Date 5-84 FS-7100-52 (3/68)

CORNER RECORD (PERPETUATION)

MONUMENT: DESCRIBE NEW MONUMENT SET, OR WORK DONE TO PRESERVE EXISTING MONUMENT

SET 2 1/2" X 30" ALUMINUM CAPPED ALUMINUM PIPE RISING 5", MARKED:
 DEPOSITED ORIGINAL STONE WITH " 1/4" ON NORTH SIDE OF
 ACAP IN HOLE.



9

ACCESSORIES : DESCRIBE NEW BT'S WITNESS OBJECTS ETC. ESTABLISHED, OR WORK DONE TO PRESERVE EXISTING EVIDENCE

8" WESTERN LARCH BEARS S84°W, 66.8 FT. B&S 1/4 S2 BT

10

Work Done By B.A. SUTTON Title SURVEYOR Date 5-84 State Registration No. LS 1848
 or Agency

Certified Cor. Record Prepared? Yes No Filed At: UMATILLA CO. SURVEYOR'S OFFICE Date

11

REMARKS

Index File No. C-21 T.45 R.33E W.M.

Tract or Surv. No.

Cor. 2153

12

13

USDA-FOREST SERVICE

Index

File No. C 21

CORNER RECORD (SEARCH)

(Ref. FSM 7151.4)

Tract or
Survey No. _____

Cor.
No. _____

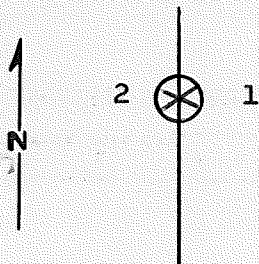
T 4S R. 33E

R.D. LaGrande County Umatilla

Merid. Willamette

N.F. Wallowa-Whitman State Oregon

CORNER DIAGRAM



DESCRIBE CORNER MONUMENT FOUND

Basalt stone 18"x10"x8" firmly set in ground with 1/4 visible.

DESCRIBE BEARING TREES OR OTHER OFFICIAL ACCESSORIES FOUND

Section 1 - 26" PP live in good condition scrib grown over.

PHOTO IDENTIFICATION DATA

Photo No. 777-120

Filed At. La Grande

Object Ident. BT section 1

Ident. By _____
Signature

DESCRIBE CORNER LOCATION RELATIVE TO NEAR-BY FEATURES, ALSO HOW TO REACH CORNER

PLANE COORDINATE POSITION DATA

State _____ Zone _____

X _____

Y _____

Estob. By _____
Agency

Signature David R. Dahlstrom

Title CET

Division _____

Headquarters LaGrande

Date

6-15-83

7100-52 (3, 68)

CORNER RECORD (PERPETUATION)

MONUMENT: DESCRIBE NEW MONUMENT SET, OR WORK DONE TO PRESERVE EXISTING MONUMENT

WITNESS OBJECTS: DESCRIBE NEW BT'S WITNESS OBJECTS ETC. ESTABLISHED, OR WORK DONE TO PRESERVE EXISTING EVIDENCE

Work Done By _____ **Title** _____ **Date** _____ **State Registration No. or Agency** _____

Unified Cor. Record Prepared? Yes No **Filed At:** _____ **Date** _____

REMARKS

x File No. _____ **T.** _____ **R.** _____ **M.** _____ **Tract or Surv. No.** _____ **Cor.** _____

USDA-FOREST SERVICE

Index
File No. C 21

CORNER RECORD (SEARCH)

(Ref. FSM 7151.4)

Tract or Survey No. _____ Cor. No. _____

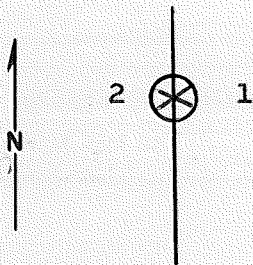
T 4S R. 33E

R.D. LaGrande County Umatilla

Merid. Willamette

N.F. Wallowa-Whitman State Oregon

CORNER DIAGRAM



DESCRIBE CORNER MONUMENT FOUND

Basalt stone 18"x10"x8" firmly set in ground with 1/4 visible.

DESCRIBE BEARING TREES OR OTHER OFFICIAL ACCESSORIES FOUND

Section 1 - 26" PP live in good condition scrib grown over.

PHOTO IDENTIFICATION DATA

Photo No. 777-120

Filed At. La Grande

Object Ident. BT section 1

Ident. By _____

Signature

PLANE COORDINATE POSITION DATA

State _____ Zone _____

X _____

Y _____

Estab. By _____

Agency

Signature David L. Dahlstrom

Title CET

Division _____

Headquarters LaGrande

Date 6-15-83

7100-52 (3-68)

CORNER RECORD (PERPETUATION)

MONUMENT : DESCRIBE NEW MONUMENT SET, OR WORK DONE TO PRESERVE EXISTING MONUMENT

9

ACCESSORIES : DESCRIBE NEW BT'S WITNESS OBJECTS ETC. ESTABLISHED, OR WORK DONE TO PRESERVE EXISTING EVIDENCE

10

Work Done By _____ Title _____ Date _____ State Registration No. or Agency _____

Certified Cor. Record Prepared ? Yes No Filed At: _____ Date _____

11

REMARKS

12

Index File No. T. R. M. Tract or Surv. No. Cor.

13