

CERTIFIED RECORD OF LAND CORNER MONUMENTATION

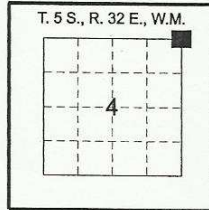
HISTORY OF ORIGINAL CORNER ESTABLISHMENT:

The subdivision of T5S, R32E, W.M. was originally surveyed by George S. Pershin under General Land Office Contract No. 390, approved June 29, 1881. The field notes for this survey state:

Set basalt Stone 16"x10"x4" on level in Swale for Cor. to Secs. 3, 4, 33, and 34.

Four bearings trees were included as accessories:

a pine 6 inches in diameter, North 38° East, 123 links,
 a pine 6 inches in diameter, South 74° East, 133 links,
 a pine 5 inches in diameter, South 38° West, 110 links,
 and a pine 5 inches in diameter, North 18° West, 122 links.



DESCRIPTION OF CORNER EVIDENCE FOUND:

Found 16"x10"x4" basalt stone.

Found bearing tree, 34" diam. Ponderosa pine, with blaze and fence connected.


Found bearing tree, 28" diam. Ponderosa pine, with tag and visible scribe, scribing reads: "R 32 E S3".

Found stump, with blaze and scribe marks.

Found bearing tree, 28" diam. Ponderosa pine, with tag and healed blaze.

DESCRIPTION OF MONUMENT AND ACCESSORIES ESTABLISHED TO PERPETUATE THE ORIGINAL LOCATION OF THIS CORNER:

At position of found 16"x10"x4" basalt stone: Set a 2 1/2" diam. brass cap on a 32" pipe, 25" in ground marked as shown:



Placed found 16"x10"x4" basalt stone along South side of monument and placed rock mound around monument.

From which: I re-measured the following references:

Recorded new bearings and distances to existing accessories as noted below:

a pine 34 inches in diameter, North 42° East, 81.2 feet,
 a pine 28 inches in diameter, South 65° East, 87.8 feet,
 a stump, South 52° West, 74.1 feet,
 and a pine 28 inches in diameter, North 13° West, 80.1 feet.

Corner is 46' North of East-West fence and 22' West of seasonal creek in swale.

The bearings shown are based upon a Silva hand compass, declination=17.5° East of North.


Witnesses:

Mark Filsinger, Brent Reynolds, Tami Chamberlain.

I hereby certify that the above corner position was perpetuated as hereon described in October, 2011.

RECEIVED BY
 Umatilla County Surveyor
 Date: 3/9/2012
 Rec'd By: J. Oll
 No.: 12-023-B

REGISTERED
 PROFESSIONAL
 LAND SURVEYOR



OREGON
 JULY 20, 1993
 MARK D. FILSINGER
 2613

RENEWS: 12/31/2013

OREGON DEPARTMENT OF TRANSPORTATION



Section	CABLE CREEK QUARRY		
Highway	UKIAH - HILGARD NO. 341 (OR 244)		
County	UMATILLA	Scale	NTS
Purpose	QUARRY	Date	February, 2012