

USDA-FOREST SERVICE

Index File No. X-25

T 4S R. 29E

Merid. Willamette

CORNER RECORD (SEARCH)

(Ref. FSM 7151.4)

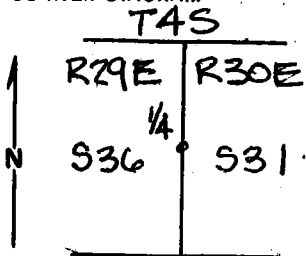
R.D. Ukiah County Morrow

N.F. Umatilla State Oregon

Tract or Survey No. S36

Cor. No. E 1/4

CORNER DIAGRAM



DESCRIBE CORNER MONUMENT FOUND

Found 8" x 10" x 14" stone with "X" and 1/4 chiseled on it.

DESCRIBE BEARING TREES OR OTHER OFFICIAL ACCESSORIES FOUND

A 17 1/2" dead ponderosa pine bears S 82° E, 115.3 feet, blaze rotted away.
A 23" ponderosa pine bears S 35° W, 67.1 feet with faint but illegible scribing.

PHOTO IDENTIFICATION DATA

Photo No. _____

Filed At: _____

Object Ident. _____

Ident. By _____

Signature

PLANE COORDINATE POSITION DATA

State _____ Zone _____

X _____

Y _____

Estab. By _____

Agency

DESCRIBE CORNER LOCATION RELATIVE TO NEAR-BY FEATURES, ALSO HOW TO REACH CORNER

The corner is located on an open ridge on a south slope.

Signature
William R. Wells

Title
PLS

Division

Headquarters

Date

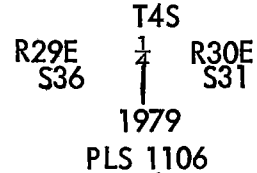
8/22/79

7100-52-(3/68)

CORNER RECORD (PERPETUATION)

MONUMENT: DESCRIBE NEW MONUMENT SET, OR WORK DONE TO PRESERVE EXISTING MONUMENT

At the corner position a 2 inch by 30 inch iron pipe, with brass cap marked as shown, was set 18 inches in ground and surrounded with a mound of stones to the top.
Set steel fence post by corner and attached sign 54-4.



9

ACCESSORIES : DESCRIBE NEW BT'S WITNESS OBJECTS ETC. ESTABLISHED, OR WORK DONE TO PRESERVE EXISTING EVIDENCE

Established 2 new BT's:
A 12" bull pine bears S 79° E, 13.3 feet scribed 1/4 S 31 BT.
An 11" bull pine bears S 77° W, 17.0 feet scribed 1/4 S 36 BT.
New BT's have a lower blaze scribed BT with a brass washer stamped PLS 1106 nailed flush.
Attached signs 54-3 and 54-4 to all BT's and painted red ring around the trees above upper blaze.

10

Work Done By William R. Wells Title PLS Date 8/22/79 State Registration No. 1106
or Agency

Certified Cor. Record Prepared ? Yes No Filed At Morrow County Surveyor's Office Date _____

11

REMARKS

Witnesses: R. D. English
 B. J. Reynolds

12

Index File No.	T.	R.	M.	Tract or Surv. No.	Cor. E 1/4
X-25	4S	29E	Willamette	S36	13
					U.S. G.P.O. 1977-725-578/586

Index

File No. X-25

CORNER RECORD (SEARCH)

(Ref. FSM 7151.4)

Tract or Survey No. _____ No. _____

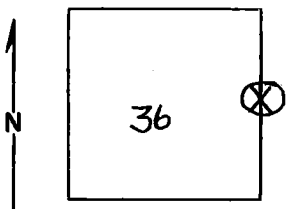
T 4S. R. 29E.

R.D. Ukiah County _____

Merid. Willamette

N.F. Umatilla State Oregon

CORNER DIAGRAM



DESCRIBE CORNER MONUMENT FOUND

Material: Sand stone
 Size: 10x8x8
 Height Above Ground: loose
 Condition: Good Markings: 1/4 *Location* on south slope

2

DESCRIBE BEARING TREES OR OTHER OFFICIAL ACCESSORIES FOUND

18" p. pine - S.80E. - 105' Dist. (approx.)
 Blazed and scribed,
 22" p. pine - S. 45W. - 68' Dist. (approx.)
 6' east of stone is location poster, on 10" pine. dated 8-7-62 CER

3

DESCRIBE CORNER LOCATION RELATIVE TO NEAR-BY FEATURES, ALSO HOW TO REACH CORNER

PHOTO IDENTIFICATION DATA

Photo No. _____

Filed At. _____

Object Ident. _____

Ident. By _____

Signature

6

7

PLANE COORDINATE POSITION DATA

State _____ Zone _____

X _____

Y _____

Estab. By _____

Agency

8

Signature
 Bill Moore

Title
 Eng, Tech,

Division

Headquarters

Date
 4/78

7100-52-(3/68)

4

5

CORNER RECORD (PERPETUATION)

GPO 902-678

MONUMENT : DESCRIBE NEW MONUMENT SET, OR WORK DONE TO PRESERVE EXISTING MONUMENT

9

ACCESSORIES : DESCRIBE NEW BT's WITNESS OBJECTS ETC. ESTABLISHED, OR WORK DONE TO PRESERVE EXISTING EVIDENCE

10

Work Done By. _____ Title _____ Date _____ State Registration No. or Agency _____

Certified Cor. Record Prepared ? Yes No Filed At: _____ Date _____

11

REMARKS

12

Index File No. T. R. M. Tract or Surv. No. Cor. _____

13