

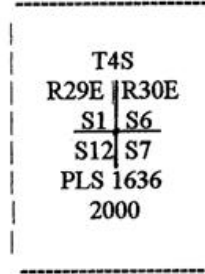
CERTIFIED RECORD OF LAND CORNER MONUMENTATION

E - 1
DIAGRAM

History of original corner establishment:

The original corner was established by Edward W. Sanderson on June 8, 1882, under GLO contract No. 417, as follows:

Set a basalt stone 18" x 10" x 5" in a mound of stone on rocky point west slope for corner to sections 1, 6, 7 and 12, marked with 5 notches on south and 1 notch on north edges, from which:



A 24" pine bears N44°E, 48 links (31.68 feet), marked "T4S R30E S6 BT".
A 22" pine bears N33°W, 207 links (136.62 feet), marked "T4S R29E S1 BT".
No trees to south, mound of stones around corner, instead.

Original corner evidence recovered:

Found the original corner stone has rolled down hill about 6 feet. Probably disturbed by logging operations. The corner stone is basalt and is 20" x 7" x 7" and is plainly marked with 5 notches on one edge and one notch on the opposite edge. From the corner point:

A 40" Ponderosa Pine has been lightning struck and has a dead top. This tree has visible scribing on the upper blaze, the lower blaze is healed over. Bears N62°E, 31.7 feet.
A sawn and decayed Ponderosa Pine stump with scribes, "BT", visible, bears N32°W, 136.6 feet.


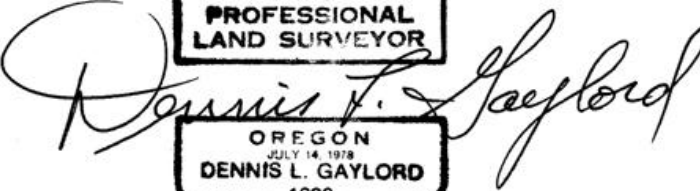

Monument and accessories established to perpetuate the original position of this corner:

At record distance from the two original bearing trees, I set a 1" x 30" galvanized iron pipe 22" into the ground. A 2 1/2" brass cap attached to the pipe is marked as shown in the diagram above. I bury the corner stone along the northwest side of the pipe and build a mound of stones around the pipe, from which:

A 4" Juniper scribed "X BT", bears S47°E, 48.2 feet.
A 13" Ponderosa Pine scribed "T4S R29E S12 BT", bears S57°W, 43.6 feet. I nail a "Bearing Tree" sign above the blazes.
A 13" Ponderosa Pine scribed "T4S R29E S1 BT", bears N35°W, 37.9 feet. I nail a "Witness Post" sign to the back of this tree.

The new bearing trees are scribed on double blazes and have a 3/4" brass washer, marked "PLS 1636", nailed flush to the scribed "B".

I hereby certify the above corner was perpetuated as hereon described on July 31, 2000.
Magnetic declination set in compass: 18°E.




 OREGON
 JULY 14, 1979
 DENNIS L. GAYLORD
 1636
 Renews June 30, 2001

Recorded at the office of County Surveyor, County of Umatilla, State of Oregon, on:

Umatilla County Surveyor
 Date 8-00
 Rec'd by KK
 No. 00-170-R