

USDA-FOREST SERVICE

Index File No. Z-6  
 T 4N R. 38E  
 Merid. WILLAMETTE

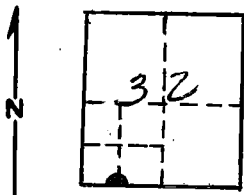
CORNER RECORD (SEARCH)

(Ref. FSM 7151.4)

R.D. WALLA WALLA County LIMATILLA  
 N.F. LIMATILLA State OREGON

Tract or Survey No. \_\_\_\_\_ Cor. No. 2-6

CORNER DIAGRAM



DESCRIBE CORNER MONUMENT FOUND

2 1/2 " BRASS CAP ON 1/2 " IRON PIPE

DESCRIBE BEARING TREES OR OTHER OFFICIAL ACCESSORIES FOUND

24" TAMARACK N60E 38.9 FT. Vigorous  
18" SPRUCE N36W 57.7 FT. Vigorous

PHOTO IDENTIFICATION DATA

Photo No. \_\_\_\_\_  
 Filed At. \_\_\_\_\_  
 Object Ident. \_\_\_\_\_  
 Ident. By \_\_\_\_\_  
 Signature \_\_\_\_\_

PLANE COORDINATE POSITION DATA

State \_\_\_\_\_ Zone \_\_\_\_\_  
 X \_\_\_\_\_  
 Y \_\_\_\_\_  
 Estab. By \_\_\_\_\_  
 Agency \_\_\_\_\_

DESCRIBE CORNER LOCATION RELATIVE TO NEAR-BY FEATURES, ALSO HOW TO REACH CORNER

400 FT EAST OF Jct. of ROADS 3719-020-025

Signature Gregory T. Blackman Title SURVEYOR Division \_\_\_\_\_ Headquarters \_\_\_\_\_ Date 7-85 7100-52-(3-68)

CORNER RECORD (PERPETUATION)

MONUMENT: DESCRIBE NEW MONUMENT SET, OR WORK DONE TO PRESERVE EXISTING MONUMENT

NONE

ACCESSORIES : DESCRIBE NEW BT'S WITNESS OBJECTS ETC. ESTABLISHED, OR WORK DONE TO PRESERVE EXISTING EVIDENCE

NONE

Work Done By LyReg Blackman Title Surveyor Date 7-85 State Registration No. OPK 3 991  
or Agency

Certified Cor. Record Prepared? Yes  No  Filed At: \_\_\_\_\_ Date 7-85

REMARKS

Index File No.

2-6

T. 4N R. 38E M. Willamette Tract or Surv. No.

Cor. 1/16

USDA-FOREST SERVICE

Index

File No. Z-6

T 4 N R. 38 E

Merid. WILLAMETTE

CORNER RECORD (SEARCH)

(Ref. FSM 7151.4)

Tract or

Survey No. \_\_\_\_\_

Cor.

No. 1/16

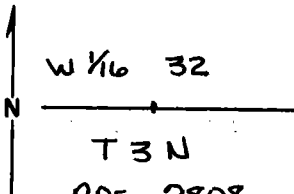
R.D. WALLA WALLA County UMATILLA

N.F. UMATILLA State OREGON

CORNER DIAGRAM

T4N R38E

W 1/6 32



1976

PHOTO IDENTIFICATION DATA

Photo No. \_\_\_\_\_

Filed At. \_\_\_\_\_

Object Ident. \_\_\_\_\_

Ident. By \_\_\_\_\_

*Signature*

PLANE COORDINATE POSITION DATA

State \_\_\_\_\_ Zone \_\_\_\_\_

X \_\_\_\_\_

Y \_\_\_\_\_

Estab. By \_\_\_\_\_

*Agency*

DESCRIBE CORNER MONUMENT FOUND

2 1/2" BRASS CAP ON 1 1/2" IRON PIPE  
STAMPED AS SHOWN

DESCRIBE BEARING TREES OR OTHER OFFICIAL ACCESSORIES FOUND

24" TAMARACK N 60° E 38.9 FT.  
18" SPRUCE N 36° W 57.7 FT.

DESCRIBE CORNER LOCATION RELATIVE TO NEAR-BY FEATURES, ALSO HOW TO REACH CORNER

400' EAST OF JCT. OF ROADS 3719-020-025

Signature  
*David H Klein*

Title PLS 933 Division

Headquarters

Date 11/52 7100-52 (3.68)

CORNER RECORD (PERPETUATION)

MONUMENT: DESCRIBE NEW MONUMENT SET, OR WORK DONE TO PRESERVE EXISTING MONUMENT

NONE

ACCESSORIES : DESCRIBE NEW B.T.'s WITNESS OBJECTS ETC. ESTABLISHED, OR WORK DONE TO PRESERVE EXISTING EVIDENCE

NAILED 54-4 TO BACK OF B.T.'S

Work Done By D. KRUMBEIN Title Co. SURVEYOR Date 11/82 State Registration No. PLS 933  
or Agency

Certified Cor. Record Prepared? Yes  No  Filed At: \_\_\_\_\_ Date \_\_\_\_\_

REMARKS

Index File No. Z-6 T. 4N R. 38E M.

Tract or Surv. No.

Cor. 816

Index  
File No. Z 6

**CORNER RECORD (SEARCH)**

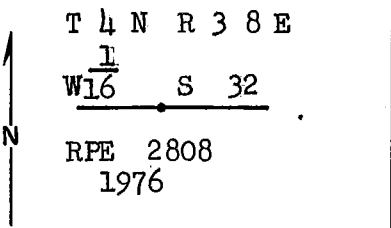
(Ref. FSM 7151.4)

Tract or Survey No. \_\_\_\_\_ Cor. No. Z 6

T 4 N R. 3 8 E R.D. Walla Walla County Umatilla

Merid. Willamette N.F. Umatilla State Oregon

**CORNER DIAGRAM**



**DESCRIBE CORNER MONUMENT FOUND**

**DESCRIBE BEARING TREES OR OTHER OFFICIAL ACCESSORIES FOUND**

**PHOTO IDENTIFICATION DATA**

Photo No. \_\_\_\_\_  
Filed At. \_\_\_\_\_  
Object Ident. \_\_\_\_\_  
Ident. By \_\_\_\_\_  
*Signature*

**DESCRIBE CORNER LOCATION RELATIVE TO NEAR-BY FEATURES, ALSO HOW TO REACH CORNER**

0.7 miles southerly on coyote point road to steel structure road barricade. Corner is east 1330 feet.

**PLANE COORDINATE POSITION DATA**

State \_\_\_\_\_ Zone \_\_\_\_\_  
X \_\_\_\_\_  
Y \_\_\_\_\_  
Estab. By \_\_\_\_\_

*James D. Hawley*  
Signature Agency

Title \_\_\_\_\_ Division RPE 2808 Headquarters \_\_\_\_\_ Date 7/14/76

7100-52 (3/68)

CORNER RECORD (PERPETUATION)

MONUMENT: DESCRIBE NEW MONUMENT SET, OR WORK DONE TO PRESERVE EXISTING MONUMENT

Set a 2½" brass cap on a 2" iron pipe 31" long in earth and rock mound 6" above ground with a 6' steel fence post 3' east with signs 54-4 and 54-2 attached.

ACCESSORIES : DESCRIBE NEW BT'S WITNESS OBJECTS ETC. ESTABLISHED, OR WORK DONE TO PRESERVE EXISTING EVIDENCE

A fir 12" diam. bears N. 36° W., 57.7 ft. dist. marked W 1/16 S 32 BT  
A larch 18" diam. bears N 60° E., 38.9 ft. dist. marked W 1/16 ST32 BT

Each BT has a sign 54-3 attached 6" below a band of red paint and has a brass washer marked RPE 2808 nailed flush with BT blaze.

Work Done By James D. Hanley Title Engineer Date 7/14/76 State Registration No. ORPE 2808  
or Agency

Certified Cor. Record Prepared ? Yes  Filed At: Pendleton, Oregon Date 8/ /76

REMARKS

Index File No. Z 6 T. 4 N R. 38 E WM.

Tract or Surv. No.

Cor.