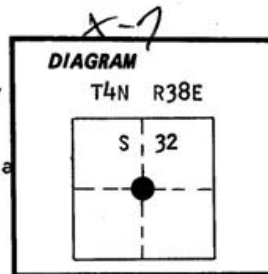


CERTIFIED RECORD OF LAND CORNER MONUMENTATION

History of original corner establishment:

This corner was found by Donald L. Staebler, as shown on survey number I-156-B, as filed in the office of the Umatilla County Surveyor. On his survey he states that he found a stake and BT stump NOT of record. Staebler remonumented the corner with a brass cap with the Umatilla County Surveyor logo, marked as shown below.



No subsequent remonumentation was found in the Umatilla County survey records
Description of corner evidence found:

Found a 1 inch galvanized iron pipe with brass cap marked as shown below, loose in the ground, 16 inches exposed

Found old BT, a 10 inch stump loose upon the ground, scribes visible. Unable to determine species of tree.

Description of monument and accessories established to perpetuate the original location of this corner: I lowered and tightened the existing brass cap to 4 inches exposure. From which:

Old BT

A 10 inch diameter stump bears South, 6.0 feet loose upon the ground, scribes visible

New BTs



A 19 inch diameter Tamarack bears S57°E, 32.6 feet marked X BT on a single blaze

A 17 inch diameter Tamarack bears S45°W, 9.3 feet marked C 1/4 S32 BT on a single blaze

Trees taken July 10, 1985

I placed steel fencepost approximately 5 feet South with 54-2 and 54-9 signs and approximately 5 feet West with 54-2 signs attached

Witnesses: Rick Robinson, Ray Crapo and Stratton French



I used a steel tape and magnetic compass in the establishment of these accessories. I used 20° East magnetic declination and the distances are to the center of the trees. I placed a brass washer marked OPLS 991 to the BT blaze of the new BTs. I painted a 6 inch red band around all BTs and attached 54-9 and 54-3 signs.

Office of..... County of.....
State of....., I hereby certify that the within instrument was filed in this office for record on the..... day of....., 19.....
..... by.....
(COUNTY OFFICIAL) (DEPUTY)

Form R6-7100-57 (9/71)

RECEIVED BY
Umatilla County Surveyor
Date 7-24-85
Rec'd By KA
No. 85-86-R
(85-81-B)