

Index

File No. X-25

CORNER RECORD (SEARCH)

(Ref. FSM 7151.4)

Tract or Survey No. _____ Cor. No. _____

T 4N R. 37E

R.D. Walla Walla County Umatilla

Merid. Willamette

N.F. Umatilla State Oregon

CORNER DIAGRAM



1/4
S36 | S31
1984

DESCRIBE CORNER MONUMENT FOUND

Found 3 3/4" aluminum State Forestry Department brass cap on a 2" galvanized iron pipe, set flush with the ground, 6 inches east of a north-south fenceline.

DESCRIBE BEARING TREES OR OTHER OFFICIAL ACCESSORIES FOUND

A 46" white fir bears S 36°W, 34.5' with visible scribes on open blaze. A 1 1/2" o.d. iron pipe bears N 44°E, 0.45' (origin unknown). A 12" douglas fir bears N 79°W, 12.2' with healed blaze. (State Forestry BT). A 10" white fir bears N 45°E, 32.4' with scribes visible on partly healed blaze. (State Forestry BT).
Note: The 46" white fir is an original bearing tree.

PHOTO IDENTIFICATION DATA

Photo No. _____

Filed At. _____

Object Ident. _____

Ident. By _____

Signature

PLANE COORDINATE POSITION DATA

State _____ Zone _____

X _____

Y _____

Estab. By _____

Agency

DESCRIBE CORNER LOCATION RELATIVE TO NEAR-BY FEATURES, ALSO HOW TO REACH CORNER

Corner is located just east of a north-south fence. Walk to corner from road 3000' to the south.

Signature
Willie R. Well

Title
PLS

Division

Headquarters
Pendleton, OR

Date
11/91

FS-7100-52 (3/68)

CORNER RECORD (PERPETUATION)

MONUMENT: DESCRIBE NEW MONUMENT SET, OR WORK DONE TO PRESERVE EXISTING MONUMENT

Maintained monument by remounding with earth. There is a steel fence post south of corner with county witness corner sign and USFS sign 54-2.

ACCESSORIES : DESCRIBE NEW BT'S WITNESS OBJECTS ETC. ESTABLISHED, OR WORK DONE TO PRESERVE EXISTING EVIDENCE

Marked 1 new bearing tree:

A 6" englemann spruce bears S 45°E, 20.1' scribed 1/4 S31 BT.
New bearing tree has a brass washer stamped PLS 1106 nailed to the face of blaze. Painted face of blaze and a 6" red band around each bearing tree.
Nailed USFS sign 54-9 to the back of all bearing trees. State Forestry BTs have USFS sign 54-3 attached. The new BT and original BT have county bearing object signs attached.

Work Done By W.R. Wells Title PLS Date 7/91 State Registration No. 1106
or Agency

Certified Cor. Record Prepared ? Yes No Filed At Jmatilla Co. Surveyors Off Date 7/91

REMARKS

Index File No. X-25 T. 4N R. 37E M. Will Tract or Surv. No. Cor.

Index
File No. X-1

CORNER RECORD (SEARCH)

(Ref. FSM 7151.4)

Tract or Survey No. _____ Cor. No. _____

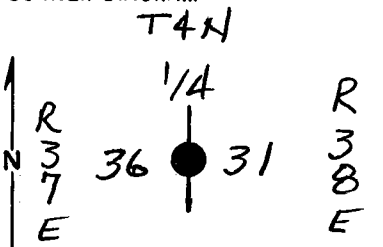
T 4N R. 38E

R.D. WALLA WALLA County UMATILLA

Merid. WILL

N.F. UMATILLA State OREGON

CORNER DIAGRAM



DESCRIBE CORNER MONUMENT FOUND

THIS CORNER WAS MONUMENTED IN 1984 FROM ORIGINAL EVIDENCE BY RICHARD A. MORRIS, LS 401, WITH A 3 3/4" OREGON STATE DEPT. OF FORESTRY" ALUMINUM CAPPED ALUMINUM PIPE, 2" DIA. 2

DESCRIBE BEARING TREES OR OTHER OFFICIAL ACCESSORIES FOUND

42" WHITE FIR ORIGINAL B.T. W/ SCRIBES VISIBLE BEARS S36°W, 34.5 ft.

12" DOUG. FIR BEARS N79°W, 12.2 ft SCRIBED " 1/4 S36 BT" (1984 BT)

11" WHITE FIR BEARS N45°E, 32.4 ft. SCRIBED " 1/4 S31 BT" (1984 BT) 3

DESCRIBE CORNER LOCATION RELATIVE TO NEAR-BY FEATURES, ALSO HOW TO REACH CORNER

A 1 1/2" IRON PIPE WITH WOOD PLUG INSERTED BEARS N44°E, 0.45 ft.

PHOTO IDENTIFICATION DATA

Photo No. _____
Filed At. _____
Object Ident. _____
Ident. By _____
Signature 7

PLANE COORDINATE POSITION DATA

State _____ Zone _____
X _____
Y _____
Estab. By _____
Agency 8

Signature William R. Wells *Title* LS 1106 *Division* _____ *Headquarters* _____ *Date* 7-22-88 FS-7100-52 (3/68) 4

CORNER RECORD (PERPETUATION)

MONUMENT: DESCRIBE NEW MONUMENT SET, OR WORK DONE TO PRESERVE EXISTING MONUMENT

9

ACCESSORIES : DESCRIBE NEW BT's WITNESS OBJECTS ETC. ESTABLISHED, OR WORK DONE TO PRESERVE EXISTING EVIDENCE

10

Work Done By _____ Title _____ Date _____ State Registration No. or Agency _____

Certified Cor. Record Prepared ? Yes No Filed At: _____ Date _____

REMARKS

12

Index File No. T. R. M. Tract or Surv. No. Cor. 13

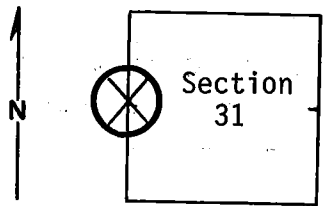
Index
File No. X-1

CORNER RECORD (SEARCH)
(Ref. FSM 7151.4)

Tract or
Survey No. _____ Cor.
No. X-1

T 4 N R. 38 E R.D. Pendleton County _____
Merid. Willamette N.F. Umatilla State Oregon

CORNER DIAGRAM



DESCRIBE CORNER MONUMENT FOUND

2" iron pipe with wood plug and aluminum cap stamped: $\frac{1}{4}$
S 36° S 31
1972

DESCRIBE BEARING TREES OR OTHER OFFICIAL ACCESSORIES FOUND

A 40" fir bears S 36° W, 33' distance from pipe. Fir has chopped out blaze on northeast face (could see no scribing); possible B.T.
A fir stump bears S 45° E, approximately 35' from pipe; possible bearing tree, but is rotten--no piece large enough to have scribing.

PHOTO IDENTIFICATION DATA

Photo No. _____
Filed At. _____
Object Ident. _____
Ident. By _____
Signature

DESCRIBE CORNER LOCATION RELATIVE TO NEAR-BY FEATURES, ALSO HOW TO REACH CORNER

PLANE COORDINATE POSITION DATA

State _____ Zone _____
X _____
Y _____
Estab. By _____
Agency

Signature B. Moore Title Engineering Technician Division _____ Headquarters S. O. Date August 1975
7100-52-(3/68)

CORNER RECORD (PERPETUATION)

MONUMENT: DESCRIBE NEW MONUMENT SET, OR WORK DONE TO PRESERVE EXISTING MONUMENT

ACCESSORIES : DESCRIBE NEW BT'S WITNESS OBJECTS ETC. ESTABLISHED, OR WORK DONE TO PRESERVE EXISTING EVIDENCE

50' south of pipe is 30" fir with Forest Service location poster on northeast side dated 5/28/57 RJA. Approximate $\frac{1}{4}$ corner.

Also, 30" fir has Forest Service property boundary (1505) on north side of tree.

Corner is 1' east of north-south fence with blaze line east.

Work Done By _____ Title _____ Date _____ State Registration No. _____
or Agency _____
Certified Cor. Record Prepared ? Yes No Filed At _____ Date _____

REMARKS

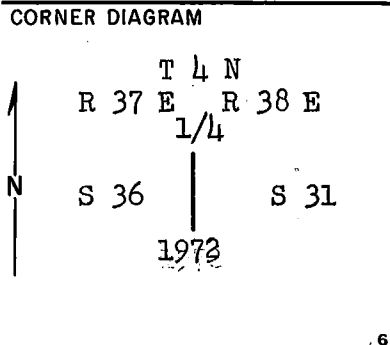
Index File No. / T. R. M. Tract or Surv. No. Cor. 12 13

Aluminum Cap

Index
 File No. X 1
 T 4 N R. 38 E
 Merid. Willamette

CORNER RECORD (SEARCH)
 (Ref. FSM 7151.4)
 R.D. Walla Walla County Umatilla
 N.F. Umatilla State Oregon

Tract or
 Survey No. Cor.
 No. X 1



DESCRIBE CORNER MONUMENT FOUND

Found a 1" iron pipe with wooden plug in top with a 2" aluminum flasher screwed to plug stamped: 1/4
 S36 S 31
 1972

DESCRIBE BEARING TREES OR OTHER OFFICIAL ACCESSORIES FOUND

NONE

PHOTO IDENTIFICATION DATA

Photo No.
 Filed At.
 Object Ident.
 Ident. By
Signature

DESCRIBE CORNER LOCATION RELATIVE TO NEAR-BY FEATURES, ALSO HOW TO REACH CORNER

2640 feet north of township corner

S36	S 31
S 1	S 6

PLANE COORDINATE POSITION DATA

State Zone
 X
 Y
 Estab. By

James D. Gault Agency Signature Title
 Division RPE 2808 Headquarters
 Date 7/22/76
 7100-52 (3/68)

CORNER RECORD (PERPETUATION)

MONUMENT : DESCRIBE NEW MONUMENT SET, OR WORK DONE TO PRESERVE EXISTING MONUMENT

9

ACCESSORIES : DESCRIBE NEW BT's WITNESS OBJECTS ETC. ESTABLISHED, OR WORK DONE TO PRESERVE EXISTING EVIDENCE

10

Work Done By James D. Hanley Title Engineer Date 7/22/76 State Registration No. ORPE 2808
Or Agency

Certified Cor. Record Prepared ? Yes No Filed At: Pendleton, Oregon Date 8/ /76

11

REMARKS

In 1972 a landowner named Christianson hired a surveyor named Lommasson to survey his property. No record in county files.

12

Index File No. X 1 T. 4 R. 38 M. E W. W Tract or Surv. No. Cor, 13