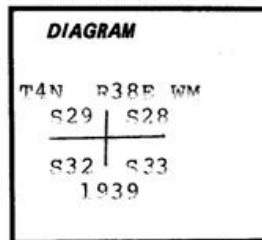


INDEX: V-9

History of original corner establishment:

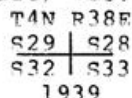


A. Corner established by US Deputy Surveyor Frank W. Cambell under his contract number 468 dated April 12, 1883. (history continued next page) Surveyor General's Record states: Set a post 4 1/2 ft long 4 ins square with marked stone 24 ins in ground for cor to secs 28,29,32 & 33 marked T4NS28 on NE R38E S33 on SE S32 on SW and S29 on NW faces with 1 notch on S, and 4 notches on E edges from which
 A spruce 12 ins dia bears N9E 39 lks dist marked T4N R38E S28 BT
 A spruce 20 ins dia bears N39W 53 lks dist marked T4N R38E S29 BT
 A spruce 20 ins dia bears S60W 56 lks dist marked T4N R38E S32 BT
 A fir 18 ins dia bears S49E 63 lks dist marked T4N R38E S33 BT

Description of corner evidence found:

B. MONUMENT FOUND:

found a 2.5 inch dia brass cap on 2 inch iron pipe 8 inches exposed; no stones. Cap marked: U.S. General Land Office Survey Penalty \$250 For Removal



ACCESSORIES FOUND:

16" dia spruce bears N36E at 11.1 ft with healed blaze (did not open) and USFS BT sign
 16" dia spruce bears S59E at 6.3 ft with visible scribe of "NR38E S33" dead and down true fir with root wad covering brass cap when found with visible scribe of "T4NR38ES29"

Description of monument and accessories established to perpetuate the original location of this corner:

C. cleared area around the monument, but blowdown BT root wad not removed due to size; no stones available.

NEW ACCESSORIES ESTABLISHED with magnetic declination of 21 deg. East

18" dia spruce bears S59W at 41.8 ft scribed "T4N R38E S32 BT"
 21" dia spruce bears N43W at 40.9 ft scribed "T4N R38E S29 BT"

Painted red band around each bearing tree.
 Placed brass washer marked "PLS 2060" at base of each new BT blaze
 Placed USDA Forest Service metal signs 54-3 (BT) and 54-9 (LSM) on each bearing tree.
 Placed 54-9 (LSM) sign on steel fence post set 0.9 ft north of corner
 Placed 54-4 (ATTENTION) sign on tree near corner.

Office of Survey Dept County of Umatilla
 State of OR I hereby certify that the within instrument was filed in this office
 for record on the 6th day of November 1989
David H. Kramlein by Kathleen K. Ambsberg
 (COUNTY OFFICIAL) (DEPUTY)

Form R6-7100-57 (9/71)

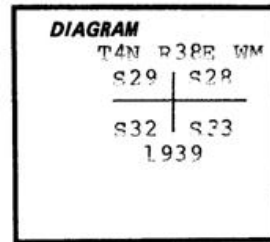
RECEIVED BY
 Useable County Surveyor
 Date 11-89
 Rec'd by KA
 No. 89-107-B

REGISTERED
 PROFESSIONAL
 LAND SURVEYOR

Edwin A. Stryker
 OREGON
 JULY 15, 1983
 EDWIN A. STRYKER
 2060

History of original corner establishment:

A. (cont). Corner remonumented by U.S. Deputy Surveyor Otis O. Gould under special instructions dated July 11, 1939, which provided for the surveys included under Group No. 234, bearing the approval of the Commissioner of the General Land Office under date of July 27, 1939.

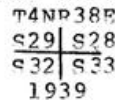


The Surveyor General's Record states:

Proportionate measurement:

Description of corner evidence found:

Set an iron post; 3 ft. lone, 2 ins., diam., 27 ins. in the ground, for cor. of secs. 28, 29, 32, and 33, with brass cap marked



from which

A fir, 10 ins. diam., bears N.44E., 10 lks. dist., marked T 4 N R 38 E S 28 B T.
A fir, 10 ins. diam., bears S.61E., 10 lks. dist., marked T 4 N R 38 E S 33 B T.

Description of monument and accessories established to perpetuate the original location of this corner:

A fir, 11 in. diam., bears S.70W.; 38 lks. dist., marked T 4 N R 38 E S 32 B T.
A fir, 13 ins. diam., bears N.78W., 8 lks. dist., marked T 4 N R 38 E S 29 B T.

Office of Survey Dept. County of Umatilla
State of OR I hereby certify that the within instrument was filed in this office
for record on the 6th day of November, 1989
David H. Kumbien by Nathleen Kumbien
(COUNTY OFFICIAL) (DEPUTY)

Form R6-7100-57 (9/71)

RECEIVED BY

Umatilla County Surveyor
Date 11-89
Rec'd by KA
No. 89-107-B

REGISTERED PROFESSIONAL LAND SURVEYOR
Edwin A. Stryker
OREGON
JULY 15, 1983
EDWIN A. STRYKER
2060