

USDA-FOREST SERVICE

Index File No. V-5

CORNER RECORD (SEARCH)

(Ref. FSM 7151.4)

Tract or Survey No. _____ Cor. No. _____

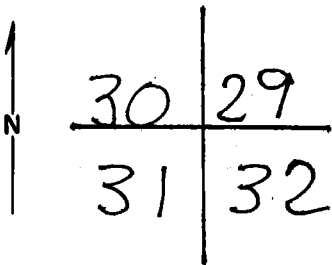
T 4N R. 38E

R.D. WW County Umatilla

Merid. W

N.F. Umatilla State OREGON

CORNER DIAGRAM



DESCRIBE CORNER MONUMENT FOUND

FOUND 2.5" dia brass cap on 2" ir pipe; no stars
cap marked us general land office survey
Penalty \$250 for removal
T4N R38E
S30 | S29

DESCRIBE BEARING TREES OR OTHER OFFICIAL ACCESSORIES FOUND

NONE

S31 | S32
1939

PHOTO IDENTIFICATION DATA

Photo No. _____
Filed At. _____
Object Ident. _____
Ident. By _____
Signature _____

PLANE COORDINATE POSITION DATA

State _____ Zone _____
X _____
Y _____
Estab. By _____
Agency _____

DESCRIBE CORNER LOCATION RELATIVE TO NEAR-BY FEATURES, ALSO HOW TO REACH CORNER

falls in total clear-cut on private ground
corner is approx 100ft south of old down
E-W fence line and north bdy clear-cut
corner is approx 300 ft north of old church
camp building with cross on roof.

Signature Edwin A. Stuyker Title PHS Division _____ Headquarters _____ Date 7/29/89 FS-7100-52 (3/68)

CORNER RECORD (PERPETUATION)

MONUMENT: DESCRIBE NEW MONUMENT SET, OR WORK DONE TO PRESERVE EXISTING MONUMENT

tied red flagging around monument and on nearby stumps. cleared brush around mon.

ACCESSORIES : DESCRIBE NEW BT'S WITNESS OBJECTS ETC. ESTABLISHED, OR WORK DONE TO PRESERVE EXISTING EVIDENCE

NO NEW BT'S - private ground and in wide open clear-cut.

Work Done By. E A Stoyker Title PLS Date 7/29/89 State Registration No. ORE 2060
or Agency
Certified Cor. Record Prepared? Yes No Filed At: umatilla city Date AUG 89

REMARKS

church camp just east of TOLLGATE STORE - store owner knows location of monument. Placed 54-9 sign on steel fence post set 0⁸ north of cor

Index File No. T. R. M. Tract or Surv. No. Cor.

V-5 4N 38E W GPO: 1982 O-382-659

USDA-FOREST SERVICE

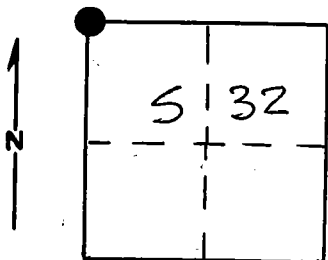
Index File No. V-5
 T 4N R. 38E
 Merid. WILLAMETTE

CORNER RECORD (SEARCH)

(Ref. FSM 7151.4)

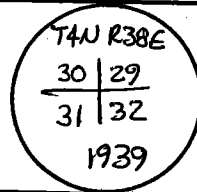
Tract or Survey No. _____ Cor. No. _____
 R.D. WALLA WALLA County UMATILLA
 N.F. UMATILLA State OREGON

CORNER DIAGRAM



DESCRIBE CORNER MONUMENT FOUND

FOUND 1 1/2" PIPE WITH GLD BRASS CAP
 MARKED AS SHOWN, 14" OUT OF GROUND



DESCRIBE BEARING TREES OR OTHER OFFICIAL ACCESSORIES FOUND

NONE

PHOTO IDENTIFICATION DATA

Photo No. _____
 Filed At. _____
 Object Ident. _____
 Ident. By _____
 Signature _____

DESCRIBE CORNER LOCATION RELATIVE TO NEAR-BY FEATURES, ALSO HOW TO REACH CORNER

CORNER FALLS IN CLEARCUT AREA APPROXIMATELY 300
 FT NORTH OF OLD CHURCH CAMP

PLANE COORDINATE POSITION DATA

State _____ Zone _____
 X _____
 Y _____
 Estab. By _____
 Agency _____

Signature Gregory T. Black Title SURVEYOR Division _____ Headquarters _____ Date 7/85
 7100-52-(3,68)

CORNER RECORD (PERPETUATION)

MONUMENT: DESCRIBE NEW MONUMENT SET, OR WORK DONE TO PRESERVE EXISTING MONUMENT

NONE

ACCESSORIES : DESCRIBE NEW BT'S WITNESS OBJECTS ETC. ESTABLISHED, OR WORK DONE TO PRESERVE EXISTING EVIDENCE

NONE

Work Done By GREGORY T. BLACKMAN Title SURUGYOR Date 7/85 State Registration No. or Agency OPLS 991

Certified Cor. Record Prepared? Yes No Filed At: _____ Date _____

REMARKS

WITNESSES: RICK ROBINSON
STRATTON FRENCH

Index File No. V-5 T. 4N R. 3BE WM. Tract or Surv. No. _____ Cor. _____

Index
File No. V-5

CORNER RECORD (SEARCH)

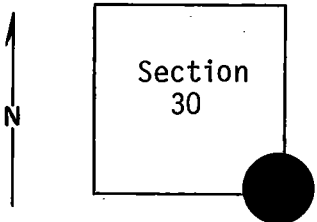
(Ref. FSM 7151.4)

Tract or Survey No. _____ Cor. No. V-5

T 4 N R 38 E R.D. Walla Walla County _____

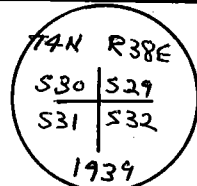
Merid. Willamette N.F. Umatilla State Oregon

CORNER DIAGRAM



DESCRIBE CORNER MONUMENT FOUND

Brass Cap. Size: $2\frac{1}{2}$ ".



DESCRIBE BEARING TREES OR OTHER OFFICIAL ACCESSORIES FOUND

N 60° E, 15' distance, rotten stump.
N 82° E, 43' distance, 14" dead tree. Scribing OK.
S 68° E, 48' distance is 20" spruce (closed blaze).
S 78° E, 18' distance is rotten snag 10' high, scribing visible, but bad shape.

PHOTO IDENTIFICATION DATA

Photo No. _____

Filed At. _____

Object Ident. _____

Ident. By _____

Signature

PLANE COORDINATE POSITION DATA

State _____ Zone _____

X _____

Y _____

Estab. By _____

Agency

DESCRIBE CORNER LOCATION RELATIVE TO NEAR-BY FEATURES, ALSO HOW TO REACH CORNER

Signature B. Moore Title Engineering Technician Division _____ Headquarters S. O. Date July 1975 7100-52 (3/68)

CORNER RECORD (PERPETUATION)

MONUMENT: DESCRIBE NEW MONUMENT SET, OR WORK DONE TO PRESERVE EXISTING MONUMENT

9

ACCESSORIES : DESCRIBE NEW BT's WITNESS OBJECTS ETC. ESTABLISHED, OR WORK DONE TO PRESERVE EXISTING EVIDENCE

10

Work Done By _____ Title _____ Date _____ State Registration No. or Agency _____

Certified Cor. Record Prepared ? Yes No Filed At: _____ Date _____

11

REMARKS

12

Index File No. T. R. M. Tract or Surv. No. Cor, 13