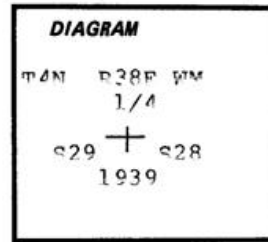


INDEX: T-9

History of original corner establishment:

- 1. Corner established by US Deputy Surveyor Frank W. Campbell under his contract number 468 dated April 12, 1883. (history continued next page)

Surveyor General's Record states:
 Set a post 3 1/2 ft long 3 ins square with marked stone 24 ins in ground for 1/4 sec cor marked 1/4 S on W face from which
 A tamarack 30 ins dia bears N28E 62 lks dist marked 1/4S RT
 A fir 20 ins dia bears S25W 63 lks dist marked 1/4S RT



Description of corner evidence found:

- 2. MONUMENT FOUND:

found a 2.5 inch dia brass cap on 1 inch iron pipe 9 inches exposed; no stones. The cap is marked: U.S. General Land Office Survey
 Penalty \$250 For Removal
 1/4
 S29 + S28

ACCESSORIES FOUND: 1939
 14" dia lodgepole pine bears S62E at 7.3 ft with visible scribe of "1/4S 28 RT"
 Western larch stump with healed blaze at base bears N34W at 5.4 ft.

Description of monument and accessories established to perpetuate the original location of this corner:

- 3. cleared area around the monument

placed location poster on USFS road number 6401--poster reads "S75E 250 ft to corner"

NEW ACCESSORIES ESTABLISHED with magnetic declination of 21 deg. East
 18" spruce bears S27W at 22.4 ft scribed " 1/4 S29 RT"

Painted red band around each bearing tree.
 Placed brass washer marked "PLS 2060" at base of blaze on each new RT
 Placed USDA Forest Service metal signs 54-3 (RT) and 54-9 (LSM) on each bearing tree.
 Placed 54-9 (LSM) sign on steel fence post set 0.9 ft north of corner
 Placed 54-4 (ATTENTION) sign on tree near corner

Office of Survey Dept. County of Umatilla
 State of OR, I hereby certify that the within instrument was filed in this office
 for record on the 6th day of November, 1989
David H. Krumbein by Edwin A. Stryker
 (COUNTY OFFICIAL) (DEPUTY)

Form R6-7100-57 (9/71)

RECEIVED BY
 Umatilla County Surveyor
 Date 11-89
 Rec'd by ES
 No. 89-107-B

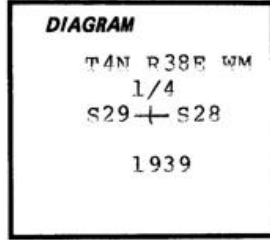
REGISTERED
 PROFESSIONAL
 LAND SURVEYOR

Edwin A. Stryker
 OREGON
 JULY 15, 1983
 EDWIN A. STRYKER
 2060

INDEX NO: T-9

History of original corner establishment:

A. (cont). Corner remonumented by U.S. Deputy Surveyor Otis O. Gould under soecial instructions dated July 11, 1939, which provided for the surveys included under Group No. 234, bearing the approval of the Commissioner of the General Land Office under date of July 27, 1939.

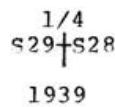


The Surveyor General's Record states:

Proportionate measurement.

Description of corner evidence found:

Set an iron post; 3 ft. long, 1 in. diam., 27 ins. in the ground, for 1/4 sec. cor., with brass cap marked



from which

A black pine, 10 ins. diam., bears S.63E., 11 lks. dist., marked 1/4 S 28 B T.

A tamarack, 12 ins. diam., bears N.25W., 9 lks. dist., marked 1/4 S 29 B T.

Description of monument and accessories established to perpetuate the original location of this corner:

Office of Survey Dept County of Umatilla
 State of OR I hereby certify that the within instrument was filed in this office
 for record on the 6th day of November, 1989
David H. Kumbier by Kathleen K. Ambrose
 (COUNTY OFFICIAL) (DEPUTY)

Form R6-7100-57 (9/71)

RECEIVED BY
 Umatilla County Surveyor
 Date 11-89
 Rec'd by KA
 No. 89-107-B

REGISTERED
 PROFESSIONAL
 LAND SURVEYOR

Edwin A. Stryker

OREGON
 JULY 15, 1983
 EDWIN A. STRYKER
 2060