

Index File No. P-25

CORNER RECORD (SEARCH)

(Ref. FSM 7151.4)

Tract or Survey No. _____

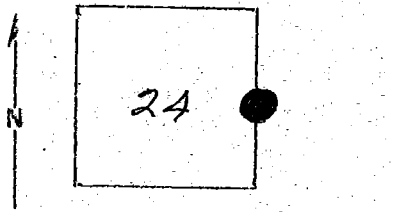
Cor. No. P-25

T 4 N R. 37E

R.D. _____ County _____

Merid. _____ N.F. _____ State Oregon

CORNER DIAGRAM



DESCRIBE CORNER MONUMENT FOUND

Searched by Boise-Cascade (La Grande)
Brass cap found.
~~No card furnished to us. (79)~~

Monumented

~~DESCRIBE BEARING TREES OR OTHER OFFICIAL ACCESSORIES FOUND~~

see T4N, R38E P-1

PHOTO IDENTIFICATION DATA

Photo No. _____
Filed At. _____
Object Ident. _____
Ident. By _____
Signature

DESCRIBE CORNER LOCATION RELATIVE TO NEAR-BY FEATURES, ALSO HOW TO REACH CORNER

PLANE COORDINATE POSITION DATA

State _____ Zone _____
X _____
Y _____
Estab. By _____
Agency

Signature
TGN

Title _____ Division _____ Headquarters _____ Date 1-77

USDA-FOREST SERVICE

Index
File No. P-1

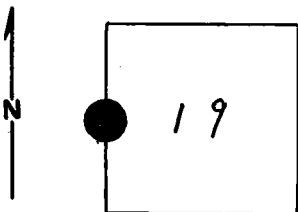
CORNER RECORD (SEARCH)
(Ref. FSM 7151.4)

Tract or
Survey No. _____ Cor. No. P-1

T 4 N R. 38 E R.D. _____ County _____

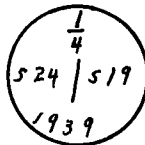
Merid. _____ N.F. _____ State _____

CORNER DIAGRAM



DESCRIBE CORNER MONUMENT FOUND

Pipe & Brass Cap



DESCRIBE BEARING TREES OR OTHER OFFICIAL ACCESSORIES FOUND

No Bearing Trees

*A point of rock, 8' ft. high, bears
N 30° E 161KS dist, marked X BO.*

PHOTO IDENTIFICATION DATA

Photo No. _____
Filed At. _____
Object Ident. _____
Ident. By _____

Signature

PLANE COORDINATE POSITION DATA

State _____ Zone _____
X _____
Y _____
Estab. By _____
Agency

Signature

RM

Title

Forester

Division

Headquarters

DEC

Date

1977

7100-52-(3/68)

CORNER RECORD (PERPETUATION)

MONUMENT : DESCRIBE NEW MONUMENT SET, OR WORK DONE TO PRESERVE EXISTING MONUMENT

ACCESSORIES : DESCRIBE NEW BT's WITNESS OBJECTS ETC. ESTABLISHED, OR WORK DONE TO PRESERVE EXISTING EVIDENCE

9

Work Done By _____ Title _____ Date _____ State Registration No. or Agency _____

10

Certified Cor. Record Prepared ? Yes No Filed At: _____ Date _____

11

REMARKS

Index File No. T. R. M. Tract or Surv. No. Cor.

12