

Form 874-9—Revised May, 1918
 U. S. DEPARTMENT OF AGRICULTURE
 FOREST SERVICE

Umatilla NATIONAL FOREST

CORNERS OF THE PUBLIC SURVEY

T. 34 N R. 37 E W. Mer.

Sec. Corner common to Sections
2, 3, 34, and 35

Corner consists of a Yew wood stake in place
 State condition good

Dimensions above ground 6 inches.
 Sketch grooves, letters, figures, or notches, on proper face or edge.

CARDINAL POSITION				DIAGONAL POSITION			
				S	S	S	S
				34	3	2	35
N	W	S	E	NW	SW	SE	NE

Mound of _____ is located _____

Pits are located _____

Sketch markings of Bearing Trees (or Rocks) in proper box and fill blanks below, giving bearings from Corner to Trees and Distances in Links.

S-34 T. 4 N R. 37 E	S-3 T. 3 N R. 37 E	S-2 T. 3 N R. 37 E	
BT	BT	BT	

Species W.F. W.F. W.F. (Dead)
 Diameter 28" 30" 22"
 Bearing N-31 W. S-55 W. S-53 E
 Distance 26' 16' 18'

Do you believe this to be a genuine Land Office Corner? Yes

If not, why? _____

Albert Baker
 Signature.

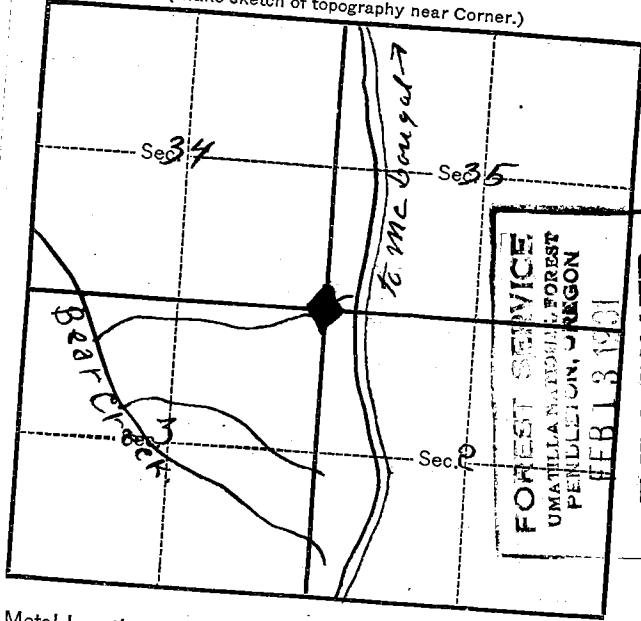
5-23-30
 Date.

Forest Ranger
 Title

R. 37 E. W. Mer.

8-3027

(Make sketch of topography near Corner.)



FOREST SERVICE
 UMATILLA NATIONAL FOREST
 PENDLETON, OREGON
 FEB 13 1961

RECEIVED

Metal Location Poster is on a W.F.
 tree 10 inches diameter, on the S
 side of Corner
 from which this Corner bears N. 10° W.
1/3 chains distant.

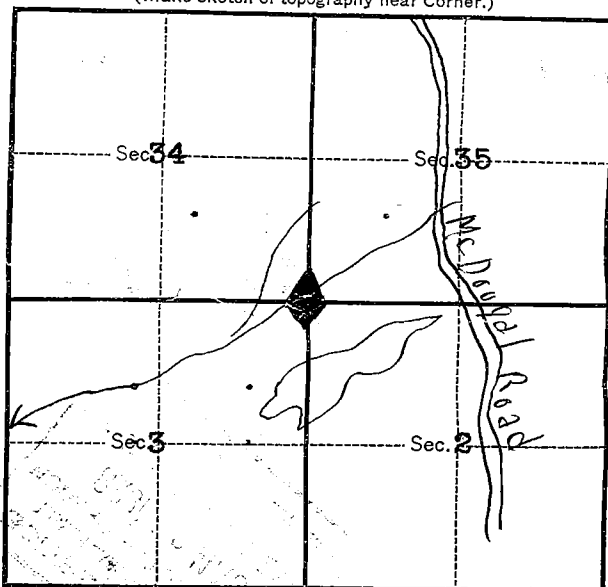
Give any further facts which will aid in finding this Corner again.

Corner is in bottom of a small
canyon which is a branch of
Bear Creek. Slope 30%, medium
stand of timber, both mature and
reprod. Open bunchgrass ridge
5 ch. south.

T3-4 N. R. 37 E. W. Mer.

8-3027

(Make sketch of topography near Corner.)



Metal Location Poster is on a _____
tree _____ inches diameter, on the _____
side of _____
from which this Corner bears _____
_____ chains distant.

Give any further facts which will aid in finding this
Corner again.

Large opening 5 chains south of
corner. Corner in bottom of small
draw leading into Bear Creek.

USDA-FOREST SERVICE

Index
File No. A-17

CORNER RECORD (SEARCH)

(Ref. FSM 7151.4)

Tract or Survey No. _____ Cor. No. _____

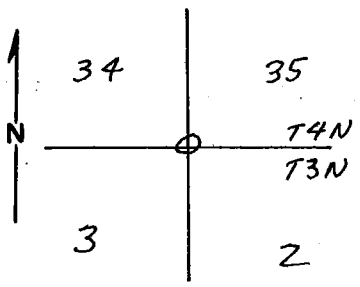
T 3N R. 37E

R.D. WALLA WALLA County UMATILLA

Merid. Will

N.F. UMATILLA State OR

CORNER DIAGRAM



DESCRIBE CORNER MONUMENT FOUND

$2\frac{1}{2}$ " I. PINE W/ $3\frac{1}{2}$ " BLM BR. CAP, MKD →
5" ABOVE GROUND, GOOD CONDITION

T4N R37E

534	535
53	52
T3N	
1980 2	

DESCRIBE BEARING TREES OR OTHER OFFICIAL ACCESSORIES FOUND

OPT, 27" FIR, ON GROUND, ROTTED FACE, AND ROOT HOLE, BEARS N40°W, 35.0 FT.
OPT, 31" FIR SNAG, NO MARKS VISIBLE ON OPEN BLAZE, BEARS S40°W, 19.5 FT.
20" SPRUCE, SCRIBES "T3N R 37E S3BT" VISIBLE ON OPEN FACE, BEARS S51½°W, 12.5 FT.
10" SPRUCE, SCRIBES "T4N R37E S34BT" VISIBLE ON OPEN FACE, BEARS N18½°W, 42.0 FT.
16" SPRUCE, PITCHED OVER FACE, BEARS N17¾°E, 36.4 FT.
16" SPRUCE, PITCHED OVER FACE, BEARS S33¾°E, 18.8 FT.

PHOTO IDENTIFICATION DATA

Photo No. _____
Filed At. _____
Object Ident. _____
Ident. By _____
Signature _____

DESCRIBE CORNER LOCATION RELATIVE TO NEAR-BY FEATURES, ALSO HOW TO REACH CORNER

CORNER LIES IN BOTTOM OF SHALLOW DRAW, ABOUT 700' W.
OF RD. 3715.

PLANE COORDINATE POSITION DATA

State _____ Zone _____
X _____
Y _____
Estab. By _____
Agency _____

Signature Victor McFaid Title LS Division _____ Headquarters _____ Date 6-20-86 FS-7100-52 (3/68)

CORNER RECORD (PERPETUATION)

MONUMENT: DESCRIBE NEW MONUMENT SET, OR WORK DONE TO PRESERVE EXISTING MONUMENT

ACCESSORIES : DESCRIBE NEW BT'S WITNESS OBJECTS ETC. ESTABLISHED, OR WORK DONE TO PRESERVE EXISTING EVIDENCE

SET STEEL POSTS ABOUT 3' S. ~~WEST~~ OF CORNER, WITH SIGNS 54-2 AND 54-9
PAINTED A RED BAND AROUND BT'S.

Work Done By V. McLIND Title LS Date 6-20-86 State Registration No. 934
or Agency
Certified Cor. Record Prepared? Yes No Filed At: Date

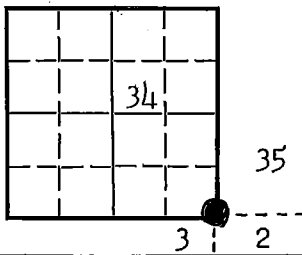
REMARKS

Index File No. A-17 T. 3N R. 37E M. WILL Tract or Surv. No. Cor.

LAND CORNER RECORD

1. T 4N R 37E No. 2 17 Cor. Sec. Mer. Will State Oregon (Rectangular) N. F. Umatilla Dist. Pendleton 6

2. Corner Status



3. Original Description _____ Vol. _____ Page _____ Where Recorded _____

4. Description of Corners:
Now Monumented

5. Investigation Notes:

See T3N, R37E (A-17)

(BT NW WF 22" N 40 W 53 IKS
BT N 12 E 38 IKS) 1979

7. Photo Identification

Photo No. UM 33 B-6
Ident. By: _____

8. Plane Coordinate Position Data

State _____ Zone _____
X _____
Y _____
Estab. By _____
Field Book No. _____
Where Filed _____

9. Evaluation

Authentic _____
Needs Verif. _____ Monument NO
Re-estab. X Survey _____
Land Status _____

6. Signed A. Galbraith Title Range Tech. Date 5-15-64

6

PERPETUATION RECORD

10. Monument:

11. Accessories

Field Book _____ Page _____

12. Set By _____ Title _____

13. Recorded By _____ Volume _____ Page _____
(Agency)

License _____ Agency _____ Date _____

(Date) (City) (County) (State)

14. Remarks: