

Form 874-9

U. S. DEPARTMENT OF AGRICULTURE
FOREST SERVICE

Umatilla NATIONAL FOREST

CORNERS OF THE PUBLIC SURVEY

T. 3-4 N. R. 37 E. W. Mer.

1/2 Sec.

Corner common to Sections

3 34

and

DESCRIPTION OF CORNER

Corner consists of a pile of rock in place

Dimension above ground 4 x 6 x 14 inches.

Sketch grooves, letters, figures, or notches, on proper face or edge.

CARDINAL POSITION

DIAGONAL POSITION

N W S E

NW SW SE NE

Mound of _____ is located _____

Pits are located _____

Sketch markings of Bearing Trees (or Rocks) in proper box and fill blanks below, giving bearings from Corner to Trees and Distances in Links.

T. 4
R. 37
S. 34

--

--

--

BT

--

--

--

Species T.P.

Diameter 12"

Bearing N.S.W.

Distance 2 ch.

Do you believe this to be a genuine Land Office Corner? Yes

If not, why? _____

Albert Baker

Signature.

9-19-27

Date.

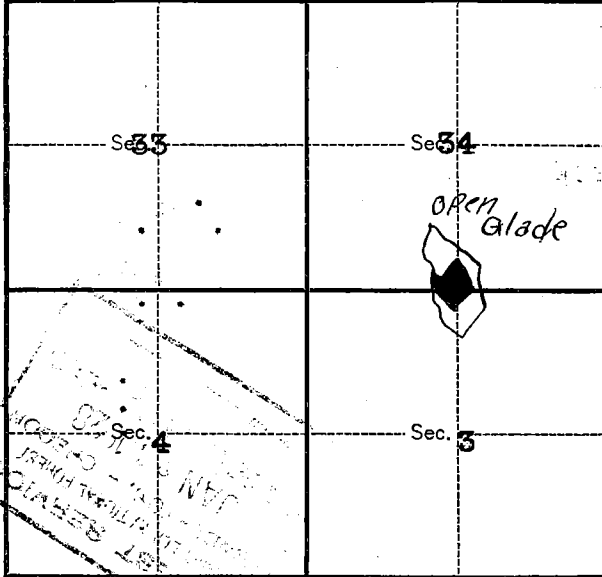
Ranger

Title.

T. 3-4 N. R. 37 E. W. 7 Mer.

8-3027

(Make sketch of topography near Corner.)



Metal Location Poster is on a _____
tree _____ inches diameter, on the _____
side of _____
from which this Corner bears _____
_____ chains distant.

Give any further facts which will aid in finding this
Corner again.

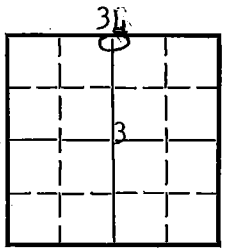
In an opening of about $\frac{1}{2}$ acre.

LAND CORNER RECORD

L L 5680:2

1. T 3N R 37E No. A 15 Cor. 1/4 Mer. Will State Oregon (Rectangular) N. F. Umatilla Dist. Pendleton 4

2. Corner Status



3. Original Description Resurvey Vol. 180 Page 16 Where Recorded GLO year 1879

4. Description of Corners: Resurvey set a fir post in small open glade on level section corner.

⊗ see Mon
? file.

Pine 11" di. brs. N 5° E 104 lks. dist.
Fir 8" di. brs. S 14° E 135 lks. dist.

5. Investigation Notes: Found pile of stone with engineering stake in the middle. No B.Ts. N.F.B. sign on fir approx. 1 ch. east of stones.

7. Photo Identification

Photo No. UM 33 B-6

Ident. By: _____

Fence line runs N & S approx. 6 ch. W of 1/4 cor. A N.F.B. sign is on fir tree along fence line. Scribing done by Bailey, L.D.

8. Plane Coordinate Position Data

State _____ Zone _____

X _____

Y _____

1/4 cor. is at east end of clearing on lower edge. 21" fir sub. pt. painted with 3 stripes of silver paint and has orange ribbon tied to it. No B.Ts.

Estab. By _____

Field Book No. _____

Where Filed _____

I sprayed the stones and stake with silver paint.
Turn off Tolgate Highway, follow spur road to head of Bear Cr. Keep to timber edge on the ridge top. 1/4 cor. is approx. 1/2-3/4 mile from highway.

9. Evaluation

Authentic _____

Needs Verif. X Monument No

Re-estab. _____ Survey _____

Land Status _____

6. Signed GAlbraith, A. Title Range Tech. Date 5-14-64

PERPETUATION RECORD

10. Monument:

11. Accessories

Field Book _____ Page _____

12. Set By _____ Title _____
License _____ Agency _____ Date _____

13. Recorded By _____ Volume _____ Page _____
(Agency)

(Date) (City) (County) (State)

14. Remarks:

A-15

Index
File No. 2-15

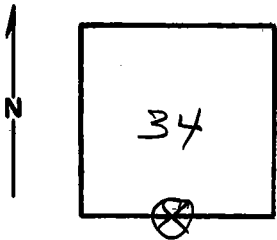
CORNER RECORD (SEARCH)
(Ref. FSM 7151.4)

Tract or
Survey No. P Cor.
No. 2-15

T 4N R. 37E R.D. _____ County _____

Merid. _____ N.F. _____ State _____

CORNER DIAGRAM



DESCRIBE CORNER MONUMENT FOUND

Small stone mound in glade. (No record of it.)
It fit Ferguson's survey and he accepted it
to continue his retracement survey.

(See monumentation file) 10-78

DESCRIBE BEARING TREES OR OTHER OFFICIAL ACCESSORIES FOUND

No B.T.'s found,
No new B.T.'s set.

PHOTO IDENTIFICATION DATA

Photo No. _____
Filed At. _____
Object Ident. _____
Ident. By _____
Signature

PLANE COORDINATE POSITION DATA

State _____ Zone _____
X _____
Y _____
Estab. By _____
Agency

Signature
T.G.H.

Title

Division

Headquarters

Date

2-9-79

7100-52-(3/68)

CORNER RECORD (PERPETUATION)

MONUMENT : DESCRIBE NEW MONUMENT SET, OR WORK DONE TO PRESERVE EXISTING MONUMENT

ACCESSORIES : DESCRIBE NEW BT'S WITNESS OBJECTS ETC. ESTABLISHED, OR WORK DONE TO PRESERVE EXISTING EVIDENCE

Work Done By _____ Title _____ Date _____ State Registration No. or Agency _____
Certified Cor. Record Prepared ? Yes No Filed At: _____ Date _____

REMARKS

Index File No. T. R. M. Tract or Surv. No. Cor. U.S. G.P.O. 1977-725-576/586