

OREGON CORNER RESTORATION FORM

Section 14 Township 4N Range 36E
 County Umatilla Date: October 28, 2005

Corner Designation: 4N36N17

Corner to sections 14, 15, 22 and 23, T4N, R36E, W.M.,
 Umatilla County, Oregon.

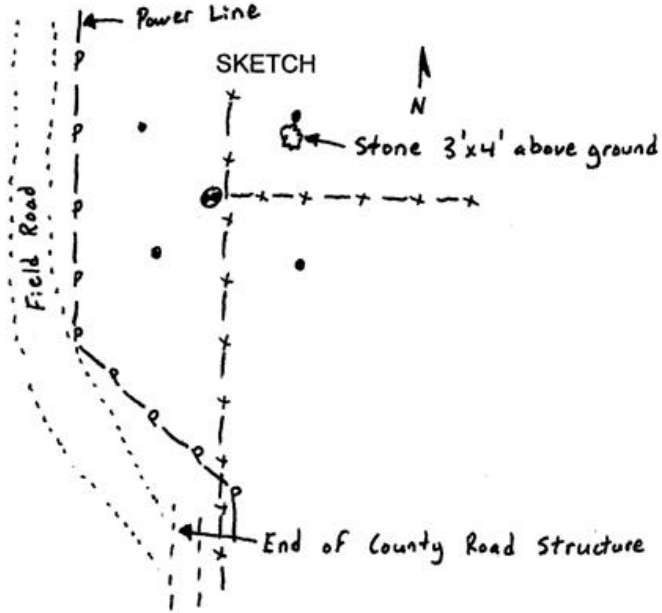
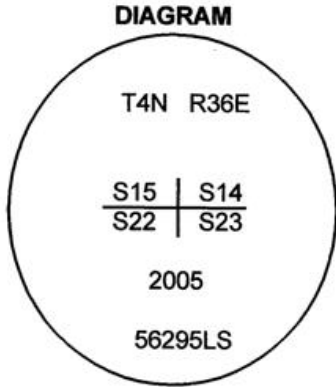
Condition Report Only
 Not found
 Remonumented
 Unrecorded
 Surveyed in
 Referenced out

Previous Renewals / Surveys, etc.

Corner originally set by William H. Odell under contract No. 114 dated July 2, 1866. His record reads: Set post Cor for Secs. 14, 15, 22 & 23; drove charred stake and raised stone mound as per instructions. The road survey notes for County Road 87 state: Set initial post on W. of canyon at NE Cor Sec 22, T4N R36E.

Monument and Accessories found: (condition and source)

The remains of a rotten post in a small collar of stone at the intersection of fences running east, north and south.



MONUMENT (S) AND ACCESSORIES SET (Procedures and Description)

At the position of the old post I set a 1 1/2" x 30" galvanized iron pipe with a 2 1/4" brass cap attached stamped as shown in the diagram above flush with the surface of the ground.

For references, I set four, 5/8" by 24" rebars with 1 1/8" orange plastic caps attached, stamped WTS and 56295LS as described below:

- an iron rebar bears N41°36'10"E, 27.11 feet;
- an iron rebar bears N48°31'41"W, 33.16 feet;
- an iron rebar bears S40°11'29"W, 42.32 feet;
- an iron rebar bears S36°16'34"E, 34.18 feet;

The monument and references were tied using a Trimble R7/R8 RTK GPS.


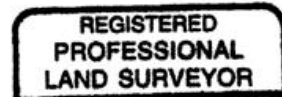
Location and comments

Compass Declination

Surveyors Seal

RECEIVED BY:
Umatilla County Surveyor
 Date: 11-05
 Rec'd By: KK
 No. 05-198-C

Firm / Agency
 Witness Tree Surveying
 Address
 P.O. Box G
 Pilot Rock, Or. 97868
 Party Chief
 Stephen K, Haddock



RENEWAL DATE 6-30-07