

OREGON CORNER RESTORATION FORM

Section: 4
Township: 3 North
Range: 33 East of the Willamette Meridian
County: Umatilla
Date: 02/13/02

Corner Indexing Information: Township 3N Range 33E Corner Code A-13 (Willamette Meridian)

Additional Identifier: (e.g. BLM designation for the corner, street intersection, plat name, block, lot, etc.)

Northeast Corner Section 4

Oregon Plane Coordinates: N: 774201.394 E: 8665394.597

Zone: North **Order:** second **Datum:** NAD83-91 **Convergence:** 1°17'16.1" **Scale Factor:** 0.99986719

Previous Renewals/Surveys, etc.:

This corner was originally established by Thompson in 1864 as a post, charred stake, mound, and pits, per contract no. 106.

In 1981, Krumbein shows a found railroad spike. (C.S. S-153)

In 1986, Krumbein set a 2 1/2" brass cap on a 1" pipe at the railroad spike. (C.S. 86-03-B.)

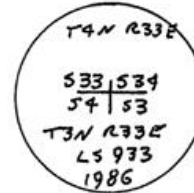
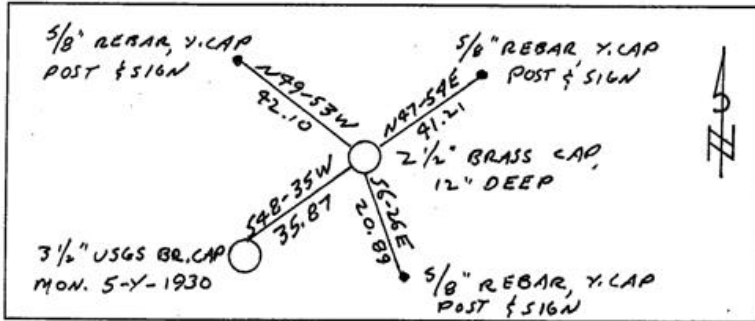
In 1999, O.D.O.T. surveyor Eddy found a 76 mm. Brass cap at the corner (C.S. 00-08-B)

Monument(s) & Accessories Found (Condition & Source):

At intersection of the Midway and Molstrom County Roads, we found a 2 1/2" brass cap on a 1" pipe, 12" below road surface

Monument Set (Procedures & Description):

Monument Detail:



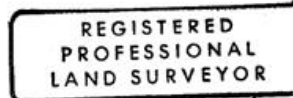
Location & Comments:

Compass Declination:

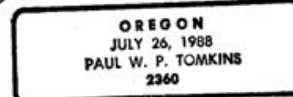
19° East

Surveyor's Seal

Firm/Agency: Tomkins Land Surveying, Inc.
 20 E. Poplar, Suite 204
 Walla Walla WA 99362



Paul W. P. Tomkins



Party Chief: PWPT

Notes:

Witness:

renews 6/30/04
 2/11/03

RECEIVED BY

Umatilla County Surveyor.

Date 2-03

Rec'd By KK

No. 03-25-B