

**OREGON CORNER RESTORATION FORM**

SECTION: 24    TOWNSHIP: 4N    RANGE: 29E    N-25

COUNTY: UMATILLA    DATE: 9/2013

**CORNER DESIGNATION**

*NE CORNER*

- CONDITION REPORT ONLY**
- NOT FOUND**
- RENEWED**
- UNRECORDED**
- SURVEYED IN**
- REFERENCED OUT**

**PREVIOUS RENEWALS/SURVEYS ETC.**

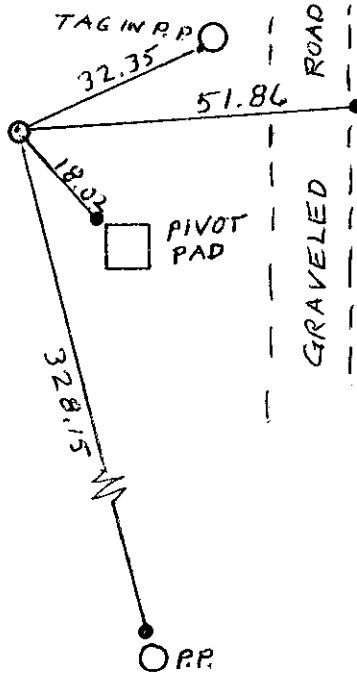
Originally surveyed by Campbell under Contract #95 in 1860. He drove a charred stake, raised mound of earth with trench and pits.  
In 1998 I (Edwards) set a 1" x 30" iron pipe with 2 3/8" brass cap stamped as below with 1998.  
In 2001 I (Edwards) Renewed corner and found all witness corners.

**MONUMENTS AND ACCESSORIES FOUND: CONDITON AND SOURCE**

Found one witness corner. An alum. tag in a power pole which bears N52°30'37"E 32.35' (32.26')  
Everything else had been obliterated.

**MONUMENT DETAIL**

T4N R29E T4N R30E  
S13 | S18  
S24 | S19  
2013  
LS 951



**NAD 83/91**

**OREGON STATE PLANE  
INTERNATIONAL FEET**  
788362.97  
8553386.74

**MONUMENT SET (PROCEDURES AND DESCRIPTION)**

By single proportion I set a 1" x 15" iron pipe with a 2 1/2" brass cap 24" below the surface of a cultivated field stamped as above and poured concrete around.

**NEW ACCESSORIES FROM WHICH**

- A 5/8" x 30" Iron Rebar with plastic cap #951 bears N 83° 41' 47" E 51.86'
- A 5/8" x 30" Iron Rebar with plastic cap #951 bears S 33° 56' 20" E 18.02'
- A 5/8" x 30" Iron Rebar with plastic cap #951 bears S 4° 10' 07" E 328.15'

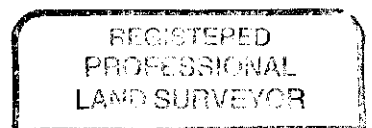
**LOCATION AND COMMENTS**

From the intersection of Loop Road and Kosmos Road, go east on Kosmos Road 1.5 mile to a power transmission line. Then go south along power line 1.0 mile. Corner lies 44'+- west of c/l road.

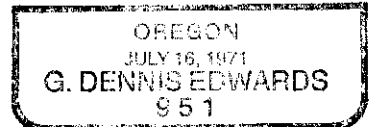
**FIRM: EDWARDS SURVEYING LLC  
PO BOX 763 - HERMISTON OR 97838**

**PARTY CHIEF: G. EDWARDS  
WITNESS: R. FRITZ**

**SURVEYOR'S SEAL**



*G. Dennis Edwards*



RENEWS 12/31/13

13-532-C