

OREGON CORNER RESTORATION FORM

SECTION: 1 TOWNSHIP: 4N

RANGE: 29E

C-25

COUNTY: UMATILLA

DATE: 9/2013

CORNER DESIGNATION

E 1/4

- CONDITION REPORT ONLY**
- NOT FOUND**
- RENEWED**
- UNRECORDED**
- SURVEYED IN**
- REFERENCED OUT**

PREVIOUS RENEWALS/SURVEYS ETC.

Originally surveyed by Campbell under Contract #95 in 1860. He drove a charred stake, raised mound of earth with trench and pits.

MONUMENTS AND ACCESSORIES FOUND: CONDITON AND SOURCE

Nothing found

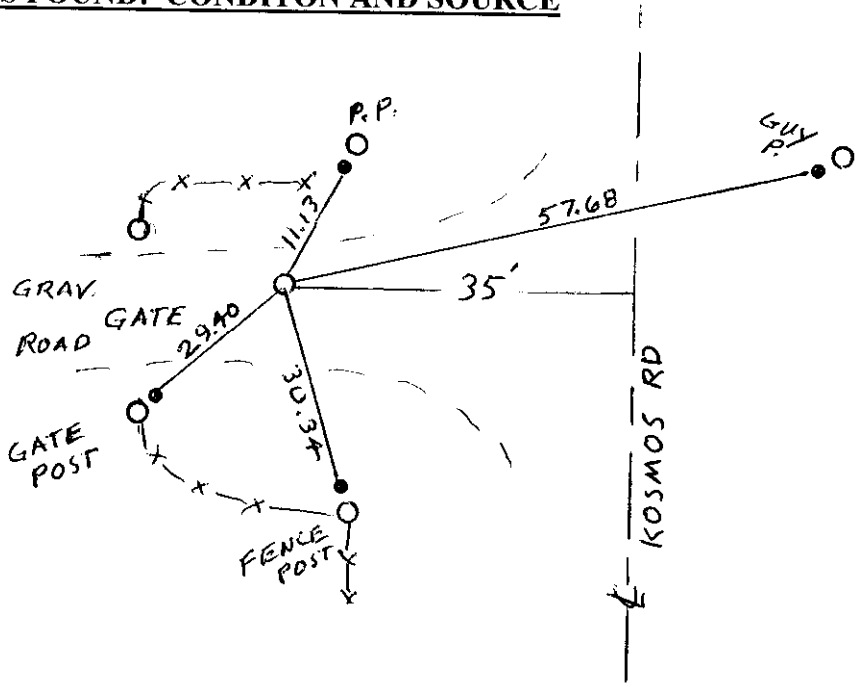
MONUMENT DETAIL

T4N R29E T4N R30E
 1/4
 S1 | S6
 2013
 LS 951

NAD 83/91

INTERNATIONAL FEET

801551.76
 8553174.45



MONUMENT SET (PROCEDURES AND DESCRIPTION)

By single proportion I set a 1" x 30" iron pipe with a 2 1/2" brass cap 5" below the surface of a graveled road stamped as above.

NEW ACCESSORIES FROM WHICH

- A 5/8" x 30" Iron Rebar with plastic cap #951 bears S 35° 11' 55" W 29.40'
- A 5/8" x 24" Iron Rebar with plastic cap #951 bears S 9° 11' 32" E 30.34'
- A 5/8" x 30" Iron Rebar with plastic cap #951 bears N 78° 36' 10" E 57.68'
- A 5/8" x 30" Iron Rebar with plastic cap #951 bears N 15° 17' 10" E 11.13'

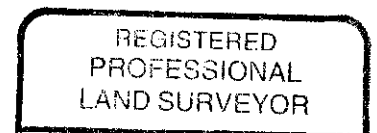
LOCATION AND COMMENTS

From the intersection of Loop Road and Kosmos Road, go east on Kosmos Road 1.5 mile to angle in said road. Then go north along Kosmos Road 1.5 mile. Corner lies 30 west of c/l Kosmos Road in the north edge of a graveled road which runs west


SURVEYOR'S SEAL

FIRM: EDWARDS SURVEYING LLC
PO BOX 763 - HERMISTON OR 97838

PARTY CHIEF: G. EDWARDS
WITNESS: R. FRITZ



G. Dennis Edwards



RENEWS 12/31/13

13-532-C