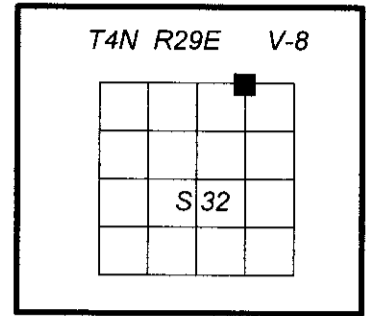


CERTIFIED RECORD OF LAND CORNER MONUMENTATION

History of original corner establishment:

Corner not previously monumented. The position of this corner is established by the methods and procedures defined in the U.S. Bureau of Land Management, Manual of Survey Instructions, and as shown on Record of Survey, filed simultaneously with this Corner Record, with the Umatilla County Surveyor.



Description of corner evidence found:

N/A

Description of monument and accessories I established to perpetuate original location of this corner:

At the corner position determined by the Record of Survey filed with the Umatilla County Surveyor:

I set a 3/4" ins. diam. by 30 ins. long alum. drive rod, buried 36 ins. in the ground, with magnet in 9 ins. long break-away base, with a 3/4 ins. diam. alum. cap, 6 ins. below the surface, mkd. as shown:

From which:


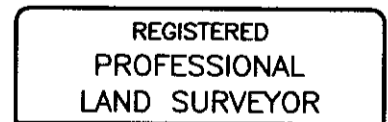

- A pink DEEP-1 magnet, buried 12 ins. below the surface, bears S. 51 1/2° E., 9.4 ft. dist.
- A blue DEEP-1 magnet, buried 12 ins. below the surface, bears S. 53° W., 8.5 ft. dist.

NAD '83 autonomous C/A code geographic position:

Lat. 45°47'29.0" N
Long. 119°12'36.6" W

I hereby certify that the corner was monumented and accessories taken as described, using a staff compass, set with 15 1/2° East declination, and steel tape on November 15, 2013.

Witness: Kristina Powell



Renewal Date: June 30, 2014

Office of _____ County Surveyor _____ County of _____ Umatilla
 State of _____ Oregon _____, I hereby certify that the within instrument was filed in this office
 for record on the 18th day of December, 2013
Dave Krumbein by Gary Roberts
 (COUNTY OFFICIAL) (DEPUTY)