

OREGON CORNER RESTORATION FORM

SECTION: 13 TOWNSHIP: 4N RANGE: 29E N-23

COUNTY: UMATILLA DATE: 9/2013

CORNER DESIGNATION

S 1/4

 CONDITION REPORT ONLY
 NOT FOUND
 RENEWED
 UNRECORDED
 X **SURVEYED IN**
 X **REFERENCED OUT**

PREVIOUS RENEWALS/SURVEYS ETC.

Originally surveyed by Davenport under Contract #101 in 1861. He set a post in mound with charred stake.

In 1998 I (Edwards) set a 1"x30" iron pipe with a 2 3/8" brass cap stamped as below with 1998 3" above the surface.

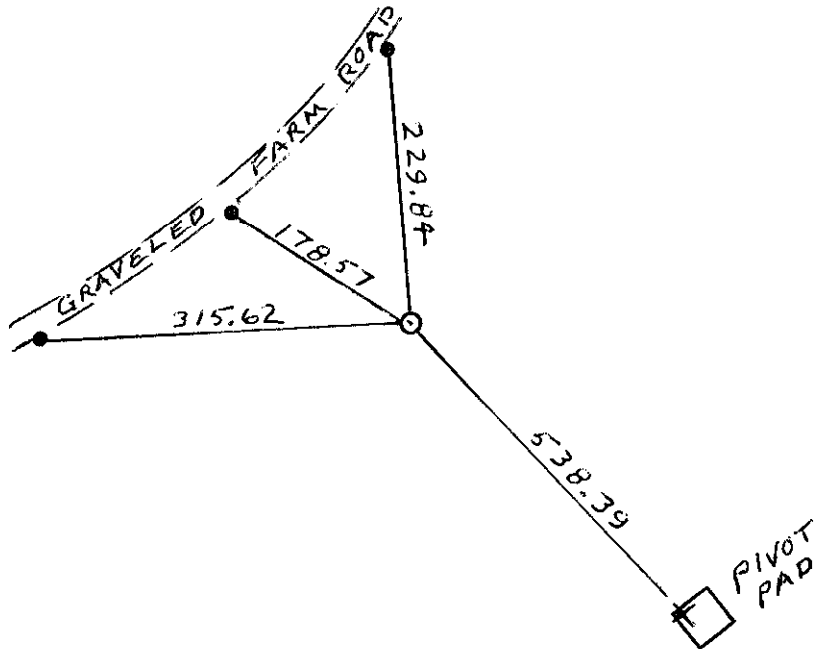
MONUMENTS AND ACCESSORIES FOUND: CONDITON AND SOURCE

Nothing found. The irrigation pivots have been changed and all monuments destroyed by farming.

MONUMENT DETAIL

T4N R29E
S13
1/4
S24
2013
LS 951

NAD 83/91
OREGON STATE PLANE
INTERNATIONAL FEET
788317.21
8550747.79



MONUMENT SET (PROCEDURES AND DESCRIPTION)

By single proportion I set a 1" x 15" iron pipe with a 2 1/2" brass cap 24" below the surface of a cultivated field stamped as above and poured concrete around

NEW ACCESSORIES FROM WHICH

- An X scribed in the foot of a metal pivot tower bears S 43° 37' 18" E 538.39'
- A 5/8" x 30" Iron Rebar with plastic cap #951 bears N 5° 17' 47" W 229.84
- A 5/8" x 30" Iron Rebar with plastic cap #951 bears N 59° 45' 04" W 178.57'
- A 5/8" x 30" Iron Rebar with plastic cap #951 bears S 86° 42' 14" W 315.62'

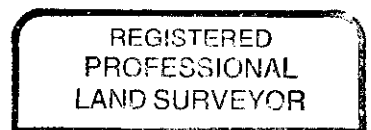
LOCATION AND COMMENTS

From the intersection of Loop Road and Kosmos Road, go east on Kosmos Road 1 mile. Then go south across fields 1 mile to corner.


**FIRM: EDWARDS SURVEYING LLC
PO BOX 763 - HERMISTON OR 97838**

**PARTY CHIEF: G. EDWARDS
WITNESS: R. FRITZ**

SURVEYOR'S SEAL



G. Dennis Edwards



13-532-C