

OREGON CORNER RESTORATION FORM

SECTION: 13 TOWNSHIP: 4N RANGE: 29E J-25

COUNTY: UMATILLA DATE: 9/2013

CORNER DESIGNATION

NE CORNER

 CONDITION REPORT ONLY
 NOT FOUND
 RENEWED
 UNRECORDED
 X **SURVEYED IN**
 X **REFERENCED OUT**

PREVIOUS RENEWALS/SURVEYS ETC.

Originally surveyed by Campbell under Contract #95 in 1860. He drove a charred stake, raised mound of earth with trench and pits.

MONUMENTS AND ACCESSORIES FOUND: CONDITON AND SOURCE

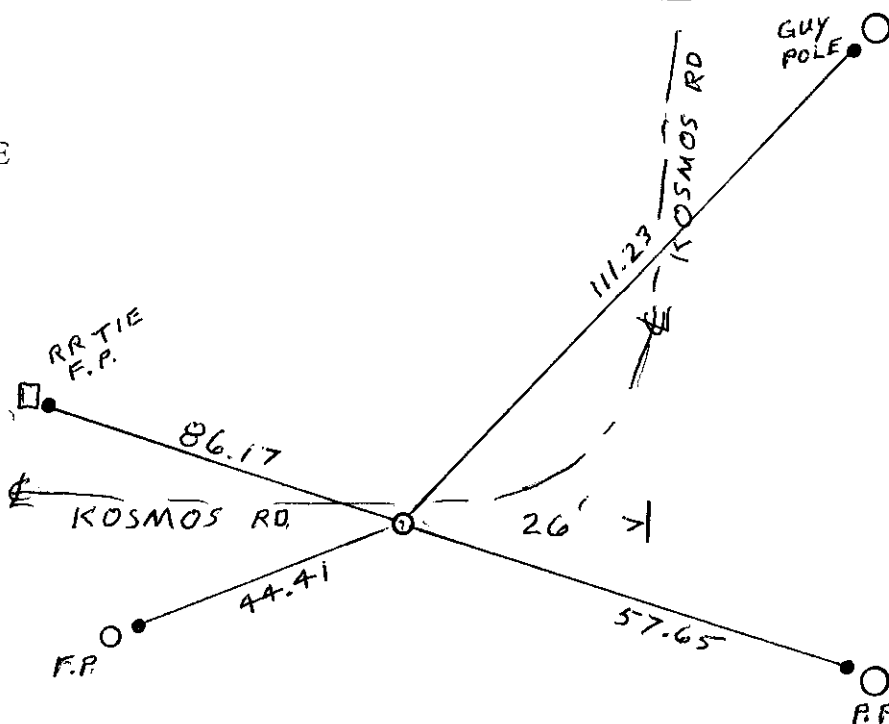
Nothing found.

MONUMENT DETAIL

T4N R29E T4N R30E
S12 | S7
S13 | S18
2013
LS 951

NAD 83/91

INTERNATIONAL FEET
793641.81
8553300.02



MONUMENT SET (PROCEDURES AND DESCRIPTION)

By single proportion I set a 1" x 30" iron pipe with a 2 1/2" brass cap 4" below the surface of a graveled road, stamped as above.

NEW ACCESSORIES FROM WHICH

- A 5/8" x 30" Iron Rebar with plastic cap #951 bears S 66° 56' 26" W 44.41'
- A 5/8" x 30" Iron Rebar with plastic cap #951 bears S 73° 28' 29" E 57.65'
- A 5/8" x 30" Iron Rebar with plastic cap #951 bears N 31° 23' 03" E 111.23'
- A 5/8" x 30" Iron Rebar with plastic cap #951 bears N 71° 47' 19" W 86.17'

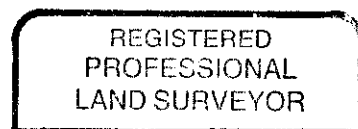
LOCATION AND COMMENTS

From the intersection of Loop Road and Kosmos Road, go east on Kosmos Road 1.5 mile to corner.


SURVEYOR'S SEAL

FIRM: EDWARDS SURVEYING LLC
PO BOX 763 - HERMISTON OR 97838

PARTY CHIEF: G. EDWARDS
WITNESS: R. FRITZ



G. Dennis Edwards



RENEWS 12/31/13

13-532-C