

Form 874-9—Revised May, 1918

U. S. Department of Agriculture
FOREST SERVICE

UMATILLA NATIONAL FOREST

CORNERS OF THE PUBLIC SURVEY

T. 24.35 R. 3.5 E W 1/4 Mer.

1/4 Corner common to Sections

1/4, 3.5, and 2

Corner consists of a pile of rock (not) in place

State condition good

Dimensions above ground _____ inches

Sketch grooves, letters, figures, or notches, on proper face or edge.

CARDINAL POSITION

DIAGONAL POSITION

--	--	--	--

N W S E

--	--	--	--

NW SW SE NE

Mound of rock is located at corner

Pits are located _____

Sketch markings of Bearing Trees (or Rocks) in proper box and fill blanks below, giving bearings from Corner to Trees and Distances in Links.

<u>1/4</u> <u>5</u>			
<u>BT</u>			

Species P.P.

Diameter 4.0"

Bearing N 80° E

Distance 100'

Do you believe this to be a genuine Land Office Corner? Yes

If not, why? _____

Wack Sabretan

(Signature)

10/15/39


(Date)

Dist. Field Asst.

(Title)

T. 2435 R. 35E W.M. Mer.

(Make sketch of topography near Corner)



Metal Location Poster is on a Ponderosa pine
tree 3 inches diameter, on the East
side of rock pile 1/4 cor.
from which this Corner bears West
10 chains distant.

Give any further facts which will aid in finding this
Corner again.

Cor. is at East edge of
opening SE hill side
E.S. Poster at road crossing
190' East of 1/4 cor.
The bearing tree leans at
sharp angle South

Form 874-9—Revised May, 1918
U. S. Department of Agriculture
FOREST SERVICE

Umatilla NATIONAL FOREST

CORNERS OF THE PUBLIC SURVEY

T. 2 & 3 S. R. 35 E. Mer. 1/4


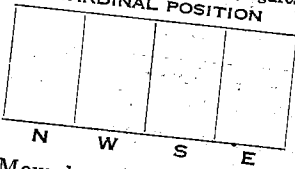
Corner common to Sections 35, and 2

Corner consists of a pile of rock (not) in place

State condition good

Dimensions above ground _____ inches.

Sketch grooves, letters, figures, or notches, on proper face or edge.



Mound of rock is located 1/4 corner

Pits are located _____

Sketch markings of Bearing Trees (or Rocks) in proper box and fill blanks below, giving bearings from Corner to Trees and Distances in Links.



Species PP
Diameter 40"
Bearing N 80* E
Distance 100'

Do you believe this to be a genuine Land Office Corner? Yes
If not, why? _____

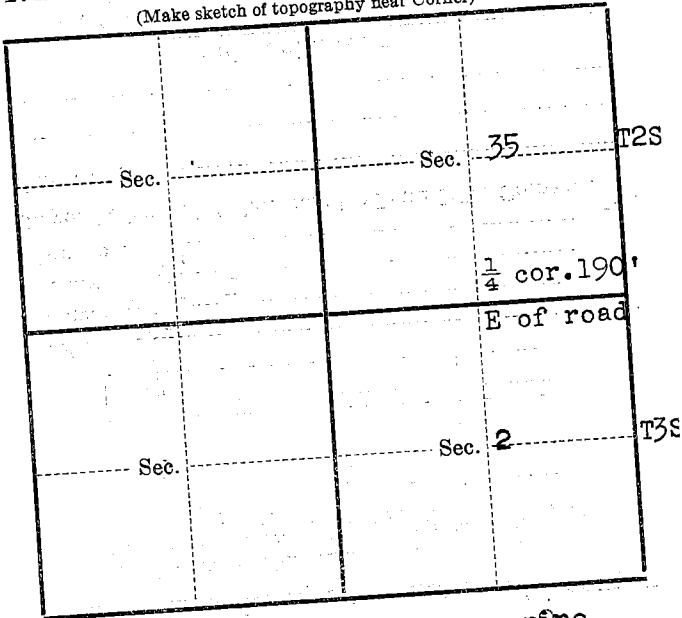
Mack Johnston

(Signature)
Ass't. Field Ass't.
(Title)

10/10/39
(Date)

T. 2 & 3 S R. e5 E W. Mer.

(Make sketch of topography near Corner)



Metal Location Poster is on a Ponderosa pine
tree _____ inches diameter, on the East
side of _____ rock pile $\frac{1}{4}$ cor.
from which this Corner bears _____ West
_____ .10 _____ chains distant.

Give any further facts which will aid in finding this
Corner again.

cor. is at east edge of opening

SE hillside

F.S. poster of road crossing 190'

east of $\frac{1}{4}$ cor.

The bearing tree leans at sharp angle
south

Index File No. Z-19

T 2S R. 35E.

Merid. Willamette

CORNER RECORD (SEARCH)

(Ref. FSM 7151.4)

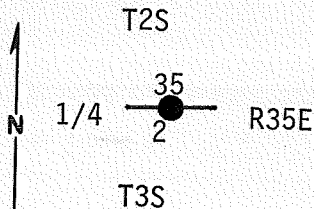
R.D. La Grande County Union

N.F. Wallowa-Whitman State Oregon

Tract or Survey No. _____

Cor. No. _____

CORNER DIAGRAM



DESCRIBE CORNER MONUMENT FOUND

None.

DESCRIBE BEARING TREES OR OTHER OFFICIAL ACCESSORIES FOUND

Found: 30" Ponderosa Pine stump with "BT" scribing.

56" leaning Ponderosa Pine no visible markings.
At record bearing and distance from the two trees found scattered mound of stone.

PHOTO IDENTIFICATION DATA

Photo No. _____

Filed At. _____

Object Ident. _____

Ident. By _____

Signature

PLANE COORDINATE POSITION DATA

State _____ Zone _____

X _____

Y _____

Estab. By _____

Agency

DESCRIBE CORNER LOCATION RELATIVE TO NEAR-BY FEATURES, ALSO HOW TO REACH CORNER

Corner located along East edge of clearing about 190 ft. of old N-S dirt road.

Gary L. [Signature]

Title Land Surveyor LS 1099

Division _____

Headquarters _____

Date _____

1-12-82

7100-52 (3. 68)

CORNER RECORD (PERPETUATION)

MONUMENT : DESCRIBE NEW MONUMENT SET, OR WORK DONE TO PRESERVE EXISTING MONUMENT

At the true corner point established by reference to the original bearing trees, we set a 2½"x30" Galvanized pipe 14" in ground with mound of stone and dirt to cap with 3" brass cap stamped:

T2S R35E
 ¼ S35
 S2
 T3S R35E
 1981
 OR PLS 1099

ACCESSORIES : DESCRIBE NEW BT'S WITNESS OBJECTS ETC. ESTABLISHED, OR WORK DONE TO PRESERVE EXISTING EVIDENCE

From which: A Pond. Pine 10" dia. bears N31°E 23.2 ft., scribed T2S R35E, 1/4 S35 BT. A Pond. Pine 7" dia. bears S51°E 13.8 ft., scribed T3S R35E, 1/4 S2 BT. Attached 54-3 and 54-4 signs to both new BT's and old stumps. Painted blazes and 6" band around both BT's. Attached brass washer stamped "LS 1099" to foot blaze of both BT's. Attached 54-4 signs to metal fence post set 5' East of monument.

Work Done By G. Wagoner Title Party Chief Date 6/18/81 State Registration No. or Agency _____
 Certified Cor. Record Prepared? Yes No Filed At: Union Co. Surveyor's Office Date _____

REMARKS

Compass Declination: 18½° East

Witnesses: Glen Wagoner
 Millard Wyatt

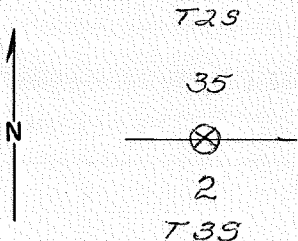
Index
File No. Z-19

CORNER RECORD (SEARCH)

Tract or
Survey No. _____
Cor. SOUTH 1/4 COR.
No. SEC. 35

T 2S R. 35E R.D. LA-GRANDE County WALLOWA
Merid. WILLAMETTE N.F. WALLOWA-WHITMAN State OREGON

CORNER DIAGRAM



DESCRIBE CORNER MONUMENT FOUND

BASALT
PILE OF STONES 6" ABOVE GROUND - GOOD CONDITION

DESCRIBE BEARING TREES OR OTHER OFFICIAL ACCESSORIES FOUND

F.S. TAG ON 4" DOWN PINE
P.P. 37" DIAM. 95' DIST. AZ. 62° W / SCRIBING
P.P. 25" DIAM. 82' DIST. AZ. 107° W / BLAZE

PHOTO IDENTIFICATION DATA

Photo No. _____
Filed At. _____
Object Ident. _____
Ident. By _____
Signature

DESCRIBE CORNER LOCATION RELATIVE TO NEAR-BY FEATURES, ALSO HOW TO REACH CORNER

CORNER 190' WEST OF DARK CANYON RIDGE RD
APPROX. 6.7 MILES NORTH OF STARKEY HWY.

PLANE COORDINATE POSITION DATA

State _____ Zone _____
X _____
Y _____
Estab. By _____
Agency

Signature T. WILLIAMS Title CIVIL ENG. TECH. Division LAGR. DIST. Headquarters _____ Date July 28, 1967
7100-52
REV. 65 5

CORNER RECORD (PERPETUATION)

MONUMENT: DESCRIBE NEW MONUMENT SET, OR WORK DONE TO PRESERVE EXISTING MONUMENT

ACCESSORIES : DESCRIBE NEW BT'S WITNESS OBJECTS ETC. ESTABLISHED, OR WORK DONE TO PRESERVE EXISTING EVIDENCE

Work Done By. _____ Title _____ Date _____ State Registration No. _____
or Agency _____
Certified Cor. Record Prepared ? Yes No Filed At: _____ Date _____

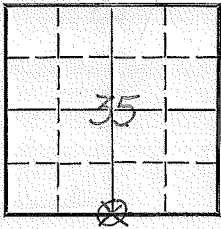
REMARKS

Index File No. T. R. M. Tract or Surv. No. Cor. _____

LAND CORNER RECORD

1. T 25 R 33E No. Z19 Cor. 1/4 Mer. W State 36 (Rectangular) N. F. 16 Dist. 6

2. Corner Status



3. Original Description _____ Vol. _____ Page _____ Where Recorded _____

4. Description of Corners: Set post 3 1/2 ft. long, 3 ins. sq. 18 ins. in the ground w/mound of stone 3 Ft. at base 18 ins. high, for 1/4 sec. cor. marked 1/4 S. on the N. & S faces on W. side of summit of ridge. From which
A leaning pine 26 ins. diam. brs. N. 82° E. 141 Lks. dist.
A pine 10 ins. diam. brs. S. 50° E. 121 Lks. dist.

5. Investigation Notes:

BT in sec. 2

7. Photo Identification

Photo No. _____
Ident. By: _____

8. Plane Coordinate Position Data

State _____ Zone _____
X _____
Y _____
Estab. By _____
Field Book No. _____
Where Filed _____

9. Evaluation

Authentic _____
Needs Verif. X Monument No
Re-estab. _____ Survey _____
Land Status _____

6. Signed Fellows Title TMA Date 10-9-62

PERPETUATION RECORD

10. Monument:

11. Accessories

12. Set By _____ Title _____
License _____ Agency _____ Date _____

13. Recorded By _____ (Agency) _____ Volume _____ Page _____

(Date) (City) (County) (State)

14. Remarks: