

Index No. 2-13

CORNER RECORD (SEARCH)

(Ref. FSM 7151.4)

Tract or Survey No. _____

Cor. No. 1375

35 R. 33E

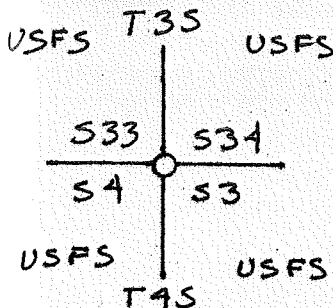
R.D. LAGRANDE County _____

UMATILLA

Merid. WILLAMETTE

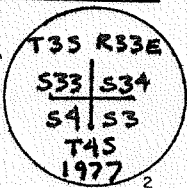
N.F. WALLOWA-WHITMAN State OREGON

CORNER DIAGRAM



DESCRIBE CORNER MONUMENT FOUND

BLM 3/4" BRASS CAP ON 2 1/2" IRON PIPE MARKED: IN MOUND OF STONES - 3' RADIUS @ BASE, 1 FT. HIGH. CAP RISES 6" ABOVE MOUND.



DESCRIBE BEARING TREES OR OTHER OFFICIAL ACCESSORIES FOUND

- A 12.8" P.P. BEARS N75°E, 31.5 FT. B & S T3S, R33E S4 BT
- A 35" D.F. BEARS S85°E, 74.2 FT. BLAZE W/SCRIBE VISIBLE IN GROWN OVER OPENING
- A 10.1" D.F. BEARS S13°W, 114.7 FT. B & S T4S R33E S4 BT
- A 28.2" P.P. BEARS N37°W (BLM RECORD N48°W), 115.2 FT. B & S (T3S R33E S4) BT VISIBLE

PHOTO IDENTIFICATION DATA

Photo No. _____
 Date Taken At _____
 Subject Ident. _____
 Taken By _____
 Signature _____ 7

DESCRIBE CORNER LOCATION RELATIVE TO NEAR-BY FEATURES, ALSO HOW TO REACH CORNER

FROM THE INTERSECTION OF 2110-044 AND 2110 SOUTHEASTERLY ON 2110 GO 1/2 MILE. CORNER IS ABOUT 450 FT NORTH FROM THE ROAD.

LINE COORDINATE POSITION DATA

Latitude _____ Zone _____

 Taken By _____
 Agency _____ 8

Signature B. Kelton

Title LS 1848

Division _____

Headquarters _____

Date 9-83 FS-7100-52 (3/68)

CORNER RECORD (PERPETUATION)

MONUMENT: DESCRIBE NEW MONUMENT SET, OR WORK DONE TO PRESERVE EXISTING MONUMENT

ADDED ROCKS & EARTH TO STABILIZE MOUND.

ACCESSORIES : DESCRIBE NEW BT'S WITNESS OBJECTS ETC. ESTABLISHED, OR WORK DONE TO PRESERVE EXISTING EVIDENCE

NONE

Work Done By B.A. SUTTON Title SURVEYOR Date 9-83 State Registration No. LS 1848
or Agency

Certified Cor. Record Prepared? Yes No Filed At Winnemucca CO. SURVEYOR'S OFFICE Date

REMARKS

Winnemucca

Index File No. Z-13 T. 35 R. 33 E W.M.

Tract or Surv. No.

Cor. 1375

Index
 File No. 2-13
 T 3S R. 33E
 Merid. Willamette

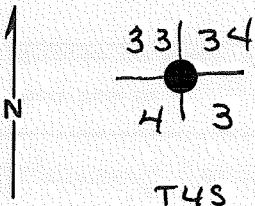
CORNER RECORD (SEARCH)

(Ref. FSM 7151.4)

Tract or Survey No. _____
 Cor. No. _____

R.D. LaGrande County Union Thurston
 N.F.W. W State Oregon

CORNER DIAGRAM



DESCRIBE CORNER MONUMENT FOUND

Original unmarked basalt stone, 16 x 10 x 5"

DESCRIBE BEARING TREES OR OTHER OFFICIAL ACCESSORIES FOUND

A fir, 37" dia, brs. S 85° E, 113 lks, w/ fragmentary scribe marks visible on partially healed blaze.

PHOTO IDENTIFICATION DATA

Photo No. _____
 Filed At. _____
 Object Ident. _____
 Ident. By _____

Signature

A pine, 29" dia, brs. N 40° W, 175 lks dist, w/ scribe marks, T3S R33E S3 visible on partially healed blaze.

DESCRIBE CORNER LOCATION RELATIVE TO NEAR-BY FEATURES, ALSO HOW TO REACH CORNER

PLANE COORDINATE POSITION DATA

State _____ Zone _____
 X _____
 Y _____
 Estab. By _____

Agency

Signature

Title

Division

Headquarters

Date

FS-7100-52 (3/68)

CORNER RECORD (PERPETUATION)

MONUMENT: DESCRIBE NEW MONUMENT SET, OR WORK DONE TO PRESERVE EXISTING MONUMENT

Set Brass Cap mkd:

T3S R33E
 S33 | S34
 S4 | S3
 T4S
 1977

ACCESSORIES: DESCRIBE NEW BT'S WITNESS OBJECTS ETC. ESTABLISHED, OR WORK DONE TO PRESERVE EXISTING EVIDENCE

A pine, 13" dia, bcs N 75° E, 48 lks. dist. mkd. T3S R33E S34 BT.
 A grandfir, 10" dia, bcs S 13° W, 17 1/2 lks dist, mkd T4S R33E S4 BT.

Deposit corner stone alongside iron post.

Work Done By BLM Title _____ Date 1/78 State Registration No. _____ or Agency _____

Certified Cor. Record Prepared? Yes No Filed At: _____ Date _____

REMARKS

USDA-FOREST SERVICE

Index
File No. Z-13
T 35 R. 33 E
Merid. with

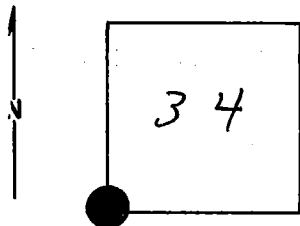
CORNER RECORD (SEARCH)

(Ref. FSM 7151.4)

Tract or
Survey No. _____
Cor. No. Z-13

R.D. UKiah County Umatilla
N.F. Umatilla State Oregon

CORNER DIAGRAM



DESCRIBE CORNER MONUMENT FOUND SET

Brass Cap: 1977

see 157 form by Sutton, 1984

DESCRIBE BEARING TREES OR OTHER OFFICIAL ACCESSORIES FOUND

Notes on file; see Monumentation File

PHOTO IDENTIFICATION DATA

Photo No. _____
Filed At. _____
Object Ident. _____
Ident. By _____

Signature

PLANE COORDINATE POSITION DATA

State _____ Zone _____
X _____
Y _____
Estab. By _____

Agency

Signature

Title

Division

Headquarters:

Date

7100-52-(3/68)

CORNER RECORD (PERPETUATION)

GPO 902-678

MONUMENT: DESCRIBE NEW MONUMENT SET, OR WORK DONE TO PRESERVE EXISTING MONUMENT

ACCESSORIES : DESCRIBE NEW BT's WITNESS OBJECTS ETC. ESTABLISHED, OR WORK DONE TO PRESERVE EXISTING EVIDENCE

Work Done By _____ Title _____ Date _____ State Registration No. _____
 or Agency _____

Certified Cor. Record Prepared? Yes No Filed At: _____ Date _____

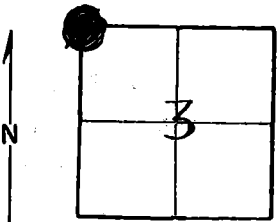
REMARKS

Index File No. T. R. M. Tract or Surv. No. Cor. 12 13

A-13

Index File No. A-13 CORNER RECORD (SEARCH) (Ref. FSM 7151.4) Tract or Survey No. _____ Cor. No. _____
 T 45 R. 33 E. R.D. UKIAH County UMATILLA
 Merid. W. N.F. UMATILLA State ORE.

CORNER DIAGRAM



Monumented

PHOTO IDENTIFICATION DATA

Photo No. _____
 Filed At. _____
 Object Ident. _____
 Ident. By _____
Signature

PLANE COORDINATE POSITION DATA

State _____ Zone _____
 X _____
 Y _____
 Estab. By _____
Agency

DESCRIBE CORNER MONUMENT FOUND

Stone 14" x 8" x 5", laying on surface of ground, is in poor condition.
 Three notches on East and 3 notches on West.

DESCRIBE BEARING TREES OR OTHER OFFICIAL ACCESSORIES FOUND

Bts. 34" D.B.H. Doug. Fir brs. S. 82° E. FROM CORNER.
 26" Pond. Pine brs. N. 40° W. FROM CORNER.
 both ARE green and in good condition.

DESCRIBE CORNER LOCATION RELATIVE TO NEAR-BY FEATURES, ALSO HOW TO REACH CORNER

RAN A COMPASS LINE NORTH FROM SEC. COR. OF 3, 4, 9 AND 10 T. 45. R. 33 E. TO CORNER

Signature *M.L.C.*

Title *FOR Tech.* Division _____ Headquarters *UKIAH* Date *5-18-70* 7100-52 (3/68)

CORNER RECORD (PERPETUATION)

MONUMENT: DESCRIBE NEW MONUMENT SET, OR WORK DONE TO PRESERVE EXISTING MONUMENT

9

ACCESSORIES : DESCRIBE NEW BT's WITNESS OBJECTS ETC. ESTABLISHED, OR WORK DONE TO PRESERVE EXISTING EVIDENCE

10

Work Done By _____ Title _____ Date _____ State Registration No. or Agency _____

Certified Cor. Record Prepared ? Yes No Filed At: _____ Date _____ 11

REMARKS

12

Index File No. A-13 T. R. M. Tract or Surv. No. Cor. 13