

Index  
File No. J-17

CORNER RECORD (SEARCH)

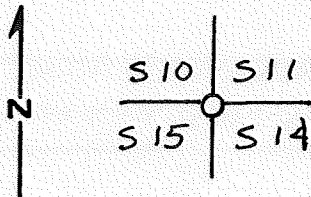
(Ref. FSM 7151.4)

Tract or  
Survey No. \_\_\_\_\_ Cor.  
No. 1759

T 35 R. 33E  
Merid. WILLAMETTE

R.D. LA GRANDE County UNION & UMATILLA  
N.F. WALLOWA-WHITMAN State OREGON

CORNER DIAGRAM



DESCRIBE CORNER MONUMENT FOUND

NONE

DESCRIBE BEARING TREES OR OTHER OFFICIAL ACCESSORIES FOUND

41" SPRUCE BEARS N 4°W, 27.7 FT. BLAZE HEALED.  
18 1/2" FIR BEARS S 68°E, 23.8 FT. BLAZE HEALED.  
25 1/2" FIR BEARS S 39°W, 6.6 FT. BLAZE HEALED.

PHOTO IDENTIFICATION DATA

Photo No. \_\_\_\_\_  
Filed At. \_\_\_\_\_  
Object Ident. \_\_\_\_\_  
Ident. By \_\_\_\_\_  
*Signature*

DESCRIBE CORNER LOCATION RELATIVE TO NEAR-BY FEATURES, ALSO HOW TO REACH CORNER

FROM THE INTERSECTION OF USFS ROAD 5427 WITH 5427-090 NORTHERLY ON USFS 5427 1/4 MILE TO NEWLY BARRICADED ROAD TO THE LEFT. FOLLOW SAID R.D. WESTERLY APPROX. 1/3 MILE TO WHERE ROAD TURNS SOUTH. FOLLOW RIDGE NORTHWESTERLY DOWNHILL. 200 FT. BEFORE THE CREEK BOTTOM GO WEST TO NORTH-SOUTH CREEK. CORNER IS 10 FT. EAST OF CREEK.

PLANE COORDINATE POSITION DATA

State \_\_\_\_\_ Zone \_\_\_\_\_  
X \_\_\_\_\_  
Y \_\_\_\_\_  
Estab. By \_\_\_\_\_  
*Agency*

*Signature*

*[Handwritten Signature]*

Title

LS 1848

Division

Headquarters

Date

6-84

FS-7100-52 (3/68)

CORNER RECORD (PERPETUATION)

MONUMENT: DESCRIBE NEW MONUMENT SET, OR WORK DONE TO PRESERVE EXISTING MONUMENT

SET 2 1/2" x 30" ALUMINUM CAPPED ALUMINUM PIPE, RISING 6", STAMPED:

T3S R33E	
S10	S11
S15	S14
RLS 1848	
1984	

9

ACCESSORIES: DESCRIBE NEW BT'S WITNESS OBJECTS ETC. ESTABLISHED, OR WORK DONE TO PRESERVE EXISTING EVIDENCE

AN 11" D. FIR BEARS N44°E, 32.7 FT. B&S T3S R33E S11 BT.

10

Work Done By B.A. SUTTON Title SURVEYOR Date 6-84 State Registration No. or Agency LS 1848

Certified Cor. Record Prepared? Yes  No  Filed At: UNATILL & UNION CO. SURVEYOR'S OFFICE Date \_\_\_\_\_

11

REMARKS

12

Index File No. J-17 T.3S R.33E W.M. Tract or Surv. No. \_\_\_\_\_ Cor. 1759

13

Index File No. J 17

CORNER RECORD (SEARCH)

Tract or Survey No. Union - Cor. No. \_\_\_\_\_

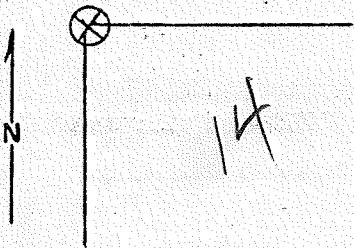
T 3 S R. 33 E

R.D. LaGrande County Union ~~Walla~~ Umatilla

Merid. \_\_\_\_\_

N.F. Wallewa-Whitman State Oregon County line

CORNER DIAGRAM



DESCRIBE CORNER MONUMENT FOUND

None

DESCRIBE BEARING TREES OR OTHER OFFICIAL ACCESSORIES FOUND

White fir 18" bears S68E 36 Lts  
good scar no scribe visible  
White fir 24" S39W 10 Lts  
good scar no scribe visible

PHOTO IDENTIFICATION DATA

Photo No. \_\_\_\_\_  
 Filed At. \_\_\_\_\_  
 Object Ident. \_\_\_\_\_  
 Ident. By \_\_\_\_\_  
*Signature*

DESCRIBE CORNER LOCATION RELATIVE TO NEAR-BY FEATURES, ALSO HOW TO REACH CORNER

PLANE COORDINATE POSITION DATA

State \_\_\_\_\_ Zone \_\_\_\_\_  
 X \_\_\_\_\_  
 Y \_\_\_\_\_  
 Estab. By \_\_\_\_\_  
*Agency*

Signature \_\_\_\_\_ Title \_\_\_\_\_ Division \_\_\_\_\_ Headquarters \_\_\_\_\_ Date \_\_\_\_\_

M. L. C. & DDM Forestry Tech

9-26-79

7100-52  
REV. 65 5

CORNER RECORD (PERPETUATION)

MONUMENT: DESCRIBE NEW MONUMENT SET, OR WORK DONE TO PRESERVE EXISTING MONUMENT

ACCESSORIES DESCRIBE NEW BT'S WITNESS OBJECTS ETC. ESTABLISHED, OR WORK DONE TO PRESERVE EXISTING EVIDENCE

Placed BT stags and painted 6" band around each tree

Work Done By \_\_\_\_\_ Title \_\_\_\_\_ Date \_\_\_\_\_ State Registration No. or Agency \_\_\_\_\_

Certified Cor. Record Prepared? Yes No Filed At: \_\_\_\_\_ Date \_\_\_\_\_

REMARKS

Index File No.

T.

R.

M.

Tract or Surv. No.

Cor.

Index File No. J-17

**CORNER RECORD (SEARCH)**

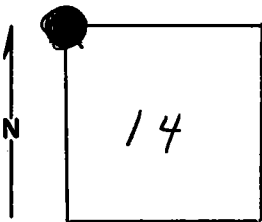
(Ref. FSM 7151.4)

Tract or Survey No. \_\_\_\_\_ Cor. No. \_\_\_\_\_

T 3S R. 33E R.D. Ukiah County \_\_\_\_\_

Merid. Will. N.F. Umatilla State Oregon

**CORNER DIAGRAM**



**DESCRIBE CORNER MONUMENT FOUND**

None could be found (post)

*Monumented by Sutton in 1984  
see '57 form*

**DESCRIBE BEARING TREES OR OTHER OFFICIAL ACCESSORIES FOUND**

A white fir 18" DBH S68 degrees 36 lks has a good scar. Painted and attached a bearing tag on two sides. A white fir 24" DBH S 39 degrees W10 lks dist has a good scar. Painted both the scars & a six inch band around it. The other bearing tree is gone. Why there was never one put in section 10 is a mystery as there were several within a short distance. This corner is about 175' up from a prominate draw junction & is on the east side of the main draw that runs N&S. It is very close to the stream itself.

**DESCRIBE CORNER LOCATION RELATIVE TO NEAR-BY FEATURES, ALSO HOW TO REACH CORNER**

The stone has probably slide into the stream course.

**PHOTO IDENTIFICATION DATA**

Photo No. \_\_\_\_\_  
Filed At. \_\_\_\_\_  
Object Ident. Paint & Tags  
Ident. By \_\_\_\_\_  
*Signature*

**PLANE COORDINATE POSITION DATA**

State \_\_\_\_\_ Zone \_\_\_\_\_  
X \_\_\_\_\_  
Y \_\_\_\_\_  
Estab. By \_\_\_\_\_  
*Agency*

Signature  
*M L C & D D M*

Title  
*Forestry Tech.*

Division

Headquarters

Date  
*9/26/79*

7100-52-(3/68)

2

6

7

4

5

**CORNER RECORD (PERPETUATION)**

**MONUMENT : DESCRIBE NEW MONUMENT SET, OR WORK DONE TO PRESERVE EXISTING MONUMENT**

**ACCESSORIES : DESCRIBE NEW BT's WITNESS OBJECTS ETC. ESTABLISHED, OR WORK DONE TO PRESERVE EXISTING EVIDENCE**

Work Done By \_\_\_\_\_ Title \_\_\_\_\_ Date \_\_\_\_\_ State Registration No. or Agency \_\_\_\_\_

Certified Cor. Record Prepared ? Yes No Filed At: \_\_\_\_\_ Date \_\_\_\_\_

**REMARKS**

Index File No. T. R. M. Tract or Surv. No. Cor.