

USDA-FOREST SERVICE

Index

File No.

J-13

CORNER RECORD (SEARCH)

(Ref. FSM 7151.4)

Tract or

Survey No.

Cor.

No. 1359

T 3S

R. 33E

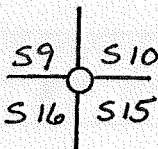
R.D. LAGRADE County

WILLAMETTE

Merid. WILLAMETTE

N.F. WALLOWA-WHITMAN State OREGON

CORNER DIAGRAM



DESCRIBE CORNER MONUMENT FOUND

NONE

DESCRIBE BEARING TREES OR OTHER OFFICIAL ACCESSORIES FOUND

A 23" W. LARCH BEARS S35°E, 5.9 FT. TO FACE OF BLAZE, 6.4 FT. TO MIDDLE OF TREE, SCRIBING VISIBLE "S15"

DESCRIBE CORNER LOCATION RELATIVE TO NEAR-BY FEATURES, ALSO HOW TO REACH CORNER

FROM THE 1/4 CORNER BETWEEN 15 & 16 ON THE NORTH SIDE OF USFS ROAD 5427, .4 MILES NORTH TO BEGINNING OF RAZORBACK RIDGE BEARS N10°W, FOLLOW RIDGE 400 FT.. CORNER IS APPROX 150 FT. DOWN THE EASTERLY SLOPE.

PHOTO IDENTIFICATION DATA

Photo No.

Filed At.

Object Ident.

Ident. By

Signature

PLANE COORDINATE POSITION DATA

State Zone

X

Y

Estab. By

Agency

Signature of [Handwritten Signature]

Title

LS 1848

Division

Headquarters

Date

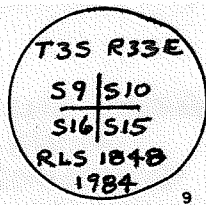
6-84

FS-7100-52 (3/68)

CORNER RECORD (PERPETUATION)

MONUMENT: DESCRIBE NEW MONUMENT SET, OR WORK DONE TO PRESERVE EXISTING MONUMENT

SET 2 1/2" x 30" ALUMINUM CAPPED ALUMINUM PIPE, RISING 7", STAMPED:



ACCESSORIES: DESCRIBE NEW BT'S WITNESS OBJECTS ETC. ESTABLISHED, OR WORK DONE TO PRESERVE EXISTING EVIDENCE

A 7" D. FIR BEARS N 56° W, 18.1 FT. B&S T3S R33E S9 BT.

A 6" D. FIR BEARS N 5 1/2° E, 10.7 FT. B&S T3S R33E S10 BT.

A 10 1/2" D. FIR BEARS S 51° E, 48.5 FT B&S T3S R33E S15 BT.

A 9 1/2" D. FIR BEARS S 7 1/2° W, 16.7 FT. B&S T3S R33E S16 BT.

Work Done By B.A. SUTTON Title SURVEYOR Date 6-84 State Registration No. or Agency LS 1848

Certified Cor. Record Prepared? Yes  No  Filed At: UNION CO. SURVEYOR'S OFFICE Date

REMARKS  
*Unattested*

Index File No. J-13 T.3S R.33E W.M. Tract or Surv. No.

Cor. 1359

Index File No. J 13

CORNER RECORD (SEARCH)

Tract or Survey No. \_\_\_\_\_

Cor. No. \_\_\_\_\_

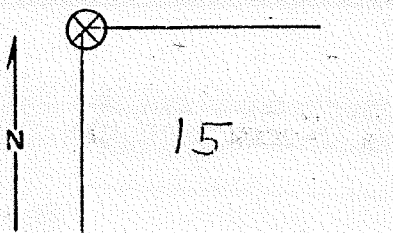
T 3 S R. 33 E

R.D. LaGrande County Union & Wasilla

Merid. W. 11

N.F. Wallace-Whitman State Oregon

CORNER DIAGRAM



DESCRIBE CORNER MONUMENT FOUND

*None*

DESCRIBE BEARING TREES OR OTHER OFFICIAL ACCESSORIES FOUND

*A western larch 26" Bearing S35E 9 Lts dead with scribing visible*

PHOTO IDENTIFICATION DATA

Photo No. \_\_\_\_\_  
 Filed At. \_\_\_\_\_  
 Object Ident. \_\_\_\_\_  
 Ident. By \_\_\_\_\_  
*Signature*

DESCRIBE CORNER LOCATION RELATIVE TO NEAR-BY FEATURES, ALSO HOW TO REACH CORNER

PLANE COORDINATE POSITION DATA

State \_\_\_\_\_ Zone \_\_\_\_\_  
 X \_\_\_\_\_  
 Y \_\_\_\_\_  
 Estab. By \_\_\_\_\_  
*Agency*

Signature

Title

Division

Headquarters

Date

7100-52

*M.L.C. & DDM Forestry Tech*

*9-27-79*

REV. 65 5

CORNER RECORD (PERPETUATION)

MONUMENT: DESCRIBE NEW MONUMENT SET, OR WORK DONE TO PRESERVE EXISTING MONUMENT

ACCESSORIES DESCRIBE NEW BT'S WITNESS OBJECTS ETC. ESTABLISHED, OR WORK DONE TO PRESERVE EXISTING EVIDENCE

Attached BT tags and painted scribe and painted 6" band around tree

Work Done By \_\_\_\_\_ Title \_\_\_\_\_ Date \_\_\_\_\_ State Registration No. or Agency \_\_\_\_\_

Certified Cor. Record Prepared? Yes No Filed At: \_\_\_\_\_ Date \_\_\_\_\_

REMARKS

Index File No. T. R. M. Tract or Surv. No. Cor.

Index File No. J-13

CORNER RECORD (SEARCH)

(Ref. FSM 7151.4)

Tract or Survey No. \_\_\_\_\_ Cor. No. \_\_\_\_\_

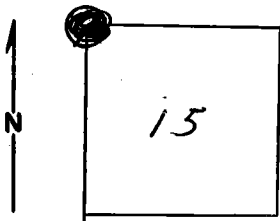
T 3S R. 33E

R.D. Ukiah County \_\_\_\_\_

Merid. Will.

N.F. Umatilla State Oregon

CORNER DIAGRAM



DESCRIBE CORNER MONUMENT FOUND

None could be found

*Monumented by Sutton*  
*see corner form 157 in ~~March~~ 1984.*

DESCRIBE BEARING TREES OR OTHER OFFICIAL ACCESSORIES FOUND

A western larch 26" DBH bearing S35 degrees E 9 lks distance is dead & has visible scribing. Attached a bearing tree tag on two sides & painted scars. Painted a six inch band around it also

PHOTO IDENTIFICATION DATA

Photo No. \_\_\_\_\_

Filed At. \_\_\_\_\_

Object Ident. \_\_\_\_\_

Ident. By Tags & Paint

*Signature*

PLANE COORDINATE POSITION DATA

State \_\_\_\_\_ Zone \_\_\_\_\_

X \_\_\_\_\_

Y \_\_\_\_\_

Estab. By \_\_\_\_\_

*Agency*

Signature

*M L C C DDM*

Title

*Forestry Tech.*

Division

Headquarters

Date

*9-27-79*

7100-52-(3/68)

**CORNER RECORD (PERPETUATION)**

**MONUMENT : DESCRIBE NEW MONUMENT SET, OR WORK DONE TO PRESERVE EXISTING MONUMENT**

**ACCESSORIES : DESCRIBE NEW BT'S WITNESS OBJECTS ETC. ESTABLISHED, OR WORK DONE TO PRESERVE EXISTING EVIDENCE**

9

10

Work Done By. \_\_\_\_\_ Title \_\_\_\_\_ Date \_\_\_\_\_ State Registration No. or Agency \_\_\_\_\_

Certified Cor. Record Prepared ? Yes No Filed At: \_\_\_\_\_ Date \_\_\_\_\_

11

REMARKS

12

Index File No. T. R. M. Tract or Surv. No. Cor.