

USDA-FOREST SERVICE

Index  
File No. C-25

**CORNER RECORD (SEARCH)**  
(Ref. FSM 7151.4)

Tract or  
Survey No. \_\_\_\_\_ No. C-25

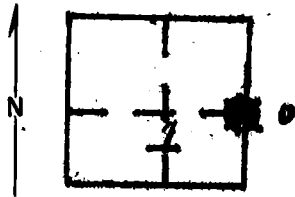
T 3S. R. 32E.

R.D. Ukiah County \_\_\_\_\_

Merid. Willamette

N.F. Umatilla State Oregon

**CORNER DIAGRAM**



**DESCRIBE CORNER MONUMENT FOUND**

MATERIAL-----None SIZE----- None  
HEIGHT ABOVE GROUND-----NONE CONDITION-----None  
MARKINGS-----None

*Brass Cap: 1977 (BLM) 500 Mon. File*

**DESCRIBE BEARING TREES OR OTHER OFFICIAL ACCESSORIES FOUND**

20" dia. rotten fir stump (2' high) in SE Quadrant 12' East of N-S fence with chunk of wood 6"x6"x2' long scribed: *1115*  
20" dia. rotten stump (fir) 6" high is 12' West of N-S Fence with rotten chunk of wood 3"x3"x1' long scribed: *1/4S* on bottom side. 18' South of where 1/4 cur. would be is FS location on 24" dia. fir tree. Poster is dated: *7/23/53 ALW*  
*This cor. is deteriorating fast.*

**PHOTO IDENTIFICATION DATA**

Photo No. \_\_\_\_\_  
Filed At. \_\_\_\_\_  
Object Ident. \_\_\_\_\_  
Ident. By \_\_\_\_\_

*Signature*

**PLANE COORDINATE POSITION DATA**

State \_\_\_\_\_ Zone \_\_\_\_\_  
X \_\_\_\_\_  
Y \_\_\_\_\_  
Estab. By \_\_\_\_\_  
*Agency*

**DESCRIBE CORNER LOCATION RELATIVE TO NEAR-BY FEATURES, ALSO HOW TO REACH CORNER**

Signature  
*AAO A*

Title  
Eng. Tech.

Division

Headquarters

Date  
*12/76*

7100-52-(3/68)

## CORNER RECORD (PERPETUATION)

---

 MONUMENT : DESCRIBE NEW MONUMENT SET, OR WORK DONE TO PRESERVE EXISTING MONUMENT
 

---



---

 ACCESSORIES : DESCRIBE NEW BT'S WITNESS OBJECTS ETC. ESTABLISHED, OR WORK DONE TO PRESERVE EXISTING EVIDENCE
 

---



---

 Work Done By \_\_\_\_\_ Title \_\_\_\_\_ Date \_\_\_\_\_ State Registration No. or Agency \_\_\_\_\_ 10

---

 Certified Cor. Record Prepared ? Yes No Filed At: \_\_\_\_\_ Date \_\_\_\_\_ 11

REMARKS

---

 Index File No. T. R. M. Tract or Surv. No. Cor. 12 13
 

---

USDA-FOREST SERVICE

Index File No. C-1  
 T 3S R. 33E  
 Merid. WILLAMETTE

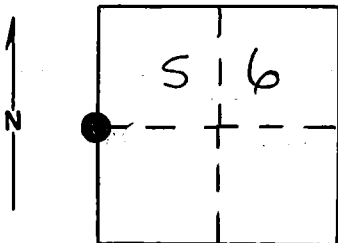
CORNER RECORD (SEARCH)

(Ref. FSM 7151.4)

Tract or Survey No. \_\_\_\_\_ Cor. No. \_\_\_\_\_

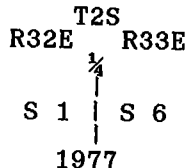
R.D. NORTH FORK J.D. County UMATILLA  
 N.F. UMATILLA State OREGON

CORNER DIAGRAM



DESCRIBE CORNER MONUMENT FOUND

Found a 2½ inch diameter BLM brass cap marked as shown:



DESCRIBE BEARING TREES OR OTHER OFFICIAL ACCESSORIES FOUND

Found a 22 inch diameter White Fir S77°E, 54 lks, live but sickly with scribes visible.  
 Found a 15 inch diameter White Fir S83°W, 21 lks, very nearly dead with scribes visible.

PHOTO IDENTIFICATION DATA

Photo No. 1687-43  
 Filed At. Ranger Office  
 Object Ident. As shown  
 Ident. By D.I. Griffith  
*Signature*

DESCRIBE CORNER LOCATION RELATIVE TO NEAR-BY FEATURES, ALSO HOW TO REACH CORNER

Corner falls on timbered North slope, approximately 3 feet West of a North-South fenceline and approximately 300 feet East of a private road.

PLANE COORDINATE POSITION DATA

State \_\_\_\_\_ Zone \_\_\_\_\_  
 X \_\_\_\_\_  
 Y \_\_\_\_\_  
 Estab. By \_\_\_\_\_

*Diana A. Huff* Agency SURVEYOR Title \_\_\_\_\_ Division \_\_\_\_\_ Headquarters \_\_\_\_\_ Date 9-7-88 FS-7100-52 (3/68)

CORNER RECORD (PERPETUATION)

MONUMENT: DESCRIBE NEW MONUMENT SET, OR WORK DONE TO PRESERVE EXISTING MONUMENT

NONE

ACCESSORIES : DESCRIBE NEW BT'S WITNESS OBJECTS ETC. ESTABLISHED, OR WORK DONE TO PRESERVE EXISTING EVIDENCE

New Bearing Objects:

A 6 ft. steel fencepost bears North, 5.35 feet driven 28" in the ground with 54-2, 54-3 and 54-9 signs attached.

A 6 ft. steel fencepost bears S83°E, 5.52 feet driven 32" in the ground with 54-3 and 54-9 signs attached.

Painted a 6 inch red band around all bearing trees and attached 54-3 and 54-9 signs.

Work Done By D.I. Griffith Title Surveyor Date 9-1-88 State Registration No. OPLS 644 or Agency

Certified Cor. Record Prepared ? Yes  No Filed At: Umatilla County Surveyor Office Date 10-88

REMARKS

Witnesses: Rick Robinson and Jeff Petersen

Index File No. C-1 T.35 R.33E WM. Tract or Surv. No. Cor.