

USDA-FOREST SERVICE

Index
File No. A-11

T 3S R. 33E

Merid. Willamette

CORNER RECORD (SEARCH)

(Ref. FSM 7151.4)

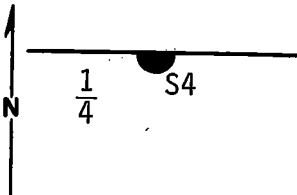
R.D. Ukiah County Umatilla

N.F. Umatilla State Oregon

Tract or
Survey No. _____

Cor.
No. 1/4

CORNER DIAGRAM



DESCRIBE CORNER MONUMENT FOUND

At corner position found .15"x11"x5" stone with "1/4" on north face in mound of stone.

DESCRIBE BEARING TREES OR OTHER OFFICIAL ACCESSORIES FOUND

Found Ponderosa Pine 36" dia. with healed over blaze opened to expose scribing "1/4S".
No evidence remains of NE BT.

PHOTO IDENTIFICATION DATA

Photo No. _____

Filed At. _____

Object Ident. _____

Ident. By _____

Signature

PLANE COORDINATE POSITION DATA

State _____ Zone _____

X _____

Y _____

Estob. By _____

Agency

Signature
J. H. ...

Title

Division

Headquarters

Date

ORLS

1294

9-77

7100-52-(3/68)

CORNER RECORD (PERPETUATION)

MONUMENT: DESCRIBE NEW MONUMENT SET, OR WORK DONE TO PRESERVE EXISTING MONUMENT

In place of original stone set 2 1/2"x30" galvanized pipe with brass cap stamped:

T2S R33E
S31

1 |
4 | S4
 | T3S
 | 1980
OR PLS 1294

Set pipe 24" in ground with mound of Stone to cap and original stone buried alongside.

ACCESSORIES: DESCRIBE NEW BT'S WITNESS OBJECTS ETC. ESTABLISHED, OR WORK DONE TO PRESERVE EXISTING EVIDENCE

Bearing Trees:

Old BT: Ponderosa Pine 36" dia. bears S40⁰E, 99.5 ft with visible scribing "1/4S".

New BT: A Douglas Fir 12" dia. bears S26⁰E, 20.8 ft scribed 1/4 S4 BT.

A Douglas Fir 10" dia. bears S33⁰W, 11.6 ft scribed 1/4 S4 BT.

Attached 54-3 & 54-4 signs to all BT's. Attached brass washer stamped LS1294 to foot blaze of new BT's. Painted blazes and 6" band around both BT's red.

Attached 54-4 sign to metal post 6' west of corner.

Work Done By R.C. Orton Title Party Chief Date 7-29-80 State Registration No. _____
Or Agency _____

Certified Cor. Record Prepared? (Yes) No Filed At: _____ Date _____

REMARKS

Witnesses: R. Orton
L. Huntsman
D. Allen

Index File No. T. R. M. Tract or Surv. No. Cor. 12 13

A-11 3S 33E

Index File No. A-11

CORNER RECORD (SEARCH)

Tract or Survey No. _____ Cor. No. A-11


T 3S R. 33E

R.D. Uliah County Umatilla

Merid. Willamette

N.F. Umatilla State Oregon

CORNER DIAGRAM



DESCRIBE CORNER MONUMENT FOUND *Original notes*

$\frac{1}{4}$ cor. consists of mound of rock approx. 24" dia. x10" high

DESCRIBE BEARING TREES OR OTHER OFFICIAL ACCESSORIES FOUND
cruiser tag on 9" douglas fir. mound is 204 az to 9" fir. X blaze on 9" fir facing witness tree

Cruisers tag has been verified by H. Piper 6/24/57. C. Donning 6/26/57, HOD 7/10/59 and was installed by RC & RL. Bearing from mound to witness tree is 145 @ 97'. witness tree is 35" DBH, PP, scribing is 42' X blazed above scribe. from ground facing monument. Below scribe is aluminum tag with the following: HPM 6/24/57 - $\frac{1}{43}$

DESCRIBE CORNER LOCATION RELATIVE TO NEAR-BY FEATURES, ALSO HOW TO REACH CORNER
cor. is N40W 149lks.

PHOTO IDENTIFICATION DATA

Photo No. _____
Filed At. _____
Object Ident. _____
Ident. By _____
Signature 7

PLANE COORDINATE POSITION DATA

State _____ Zone _____
X _____
Y _____
Estab. By _____
Agency 8

Signature
1st Joseph Hawley

Title
FCO

Division

Headquarters

Date
11/8/61

7100-52
REV. 65 5

CORNER RECORD (PERPETUATION)

MONUMENT: DESCRIBE NEW MONUMENT SET, OR WORK DONE TO PRESERVE EXISTING MONUMENT

ACCESSORIES DESCRIBE NEW BT'S WITNESS OBJECTS ETC. ESTABLISHED, OR WORK DONE TO PRESERVE EXISTING EVIDENCE

Work Done By _____ Title _____ Date _____ State Registration No. or Agency _____
Certified Cor. Record Prepared ? Yes No Filed At: _____ Date _____

REMARKS

Index File No. *A-11* T. R. M. Tract or Surv. No. Cor. _____

13 W 17 A-11
Index File No. ~~A-2311~~

CORNER RECORD (SEARCH)

Tract or Survey No. _____

LL
Cor. No. ~~A-11~~ 3

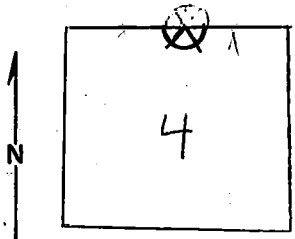
T. 3S R. 33E

R.D. Ukiah County Umatilla

Merid. Will.

N.F. Umatilla State Oregon

CORNER DIAGRAM



DESCRIBE CORNER MONUMENT FOUND

Stone mound (not original): 24" diam, 10" above ground

DESCRIBE BEARING TREES OR OTHER OFFICIAL ACCESSORIES FOUND

Ponderosa Pine BT, 38" DBH, bears approx. S40°E, 149 lks. Visible scribing reads "1/4 S"

PHOTO IDENTIFICATION DATA

Photo No. EQO(93-66), 8-98

Filed At. _____

Object Ident. BT

Ident. By MARVIN BENSON
Signature

DESCRIBE CORNER LOCATION RELATIVE TO NEAR-BY FEATURES, ALSO HOW TO REACH CORNER

Corner found on NE facing slope overlooking Pearson Creek, and is approx. 15 ch. W of National Forest Boundary marker on Pearson Creek Road.

PLANE COORDINATE POSITION DATA

State _____ Zone _____

X _____

Y _____

Estab. By _____
Agency

Signature: Ken Magoon

Title: Eng. Aide

Division: USFS

Headquarters: Umatilla-S.O.

Date: 8-11-69

7100-52
REV. 65 5

CORNER RECORD (PERPETUATION)

MONUMENT: DESCRIBE NEW MONUMENT SET, OR WORK DONE TO PRESERVE EXISTING MONUMENT

ACCESSORIES: DESCRIBE NEW BT'S WITNESS OBJECTS ETC. ESTABLISHED, OR WORK DONE TO PRESERVE EXISTING EVIDENCE

Flagged (red) and painted (red) the BT and approx. corner.
Posted BT, Attention and Cor. Location tags.

Work Done By MARVIN BENSON Title ENGR FIDE Date 8/11/69 State Registration No. U.S. FOREST SERVICE
or Agency

Certified Cor. Record Prepared? Yes No Filed At: _____ Date _____

REMARKS
Area of corner is covered by a Fir and Ponderosa Pine.
No evidence of other BT.

Index File No. A-11 T. 3S R. 33E M. Will.

Tract or Surv. No.

Cor. A-4