

USDA-FOREST SERVICE

Index File No. N-5

CORNER RECORD (SEARCH)

(Ref. FSM 7151.4)

Tract or Survey No. Sec 20 Cor. No. NWCC 12 AM

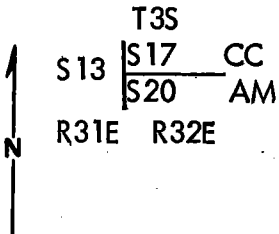
T 3S R. 32E

R.D. Ukiah County Umatilla

Merid. Willamette

N.F. Umatilla State Oregon

CORNER DIAGRAM



DESCRIBE CORNER MONUMENT FOUND

None. A 18" x 8" x 4" stone set on end in the ground bears N39°W 21.0 ft from the original BT. (This stone is not the original corner according to original notes).

DESCRIBE BEARING TREES OR OTHER OFFICIAL ACCESSORIES FOUND

A 24" P. Pine (originally a Tamarack) with visible scribing "S32E S20" bears S44°E - 19.8 feet.

PHOTO IDENTIFICATION DATA

Photo No. _____
 Filed At. _____
 Object Ident. _____
 Ident. By _____
Signature

DESCRIBE CORNER LOCATION RELATIVE TO NEAR-BY FEATURES, ALSO HOW TO REACH CORNER

Road #5415 to road #050, then North approximately 1.5 miles to fork in road, then West on left fork across ridge top, North of Bridge Creek, continue North approximately 1/4 mile to switch back to right, then North 100 ft down North slope to E-W fence, then West 400 feet along fence to fence corner near corner.

PLANE COORDINATE POSITION DATA

State _____ Zone _____
 X _____
 Y _____
 Estab. By _____
Agency

Signature

William R. Wells

Title

PLS 1106

Division

Headquarters

Date

December 7, 1982

7100-52 (3, 68)

CORNER RECORD (PERPETUATION)

MONUMENT: DESCRIBE NEW MONUMENT SET, OR WORK DONE TO PRESERVE EXISTING MONUMENT

Set 2 1/2" brass cap on 2 1/2" x 30" l. pipe 26" in the ground and surrounded with mound of earth. Set steel fence post with sign 54-4 attached, East of corner.
 Cap marked:

T3S
 S13 | S17 CC
 | S20 AM
 R31E R32E
 1982
 PLS 1106

ACCESSORIES : DESCRIBE NEW BT'S WITNESS OBJECTS ETC. ESTABLISHED, OR WORK DONE TO PRESERVE EXISTING EVIDENCE

Set one new BT:
 A 8" Grand Fir bears N15°E 23.6 ft marked: T3S R32E S17 CC BT.
 Blaze faces and a 6" band around bearing trees are painted red. Tagged BTs with 54-3 and 54-4 signs. New BTs have lower blaze scribed BT with brass washed stamped PLS 1106 nailed flush.

Work Done By W.R. Wells Title Surveyor Date 12/7/82 State Registration No. PLS 1106
 or Agency

Certified Cor. Record Prepared? Yes No Filed At: Umatilla County Surveyor Office Date

REMARKS

Witnessed by: Robert E. English

Index File No. N-5 T. 3S R. 32E M. W.M. Tract or Surv. No. Sec 20 Cor. NWCC 13
AM

USDA-FOREST SERVICE

Index

File No. N-5

CORNER RECORD (SEARCH)

(Ref. FSM 7151.4)

Tract or Survey No. Sec 20 Cor. No. NW CC

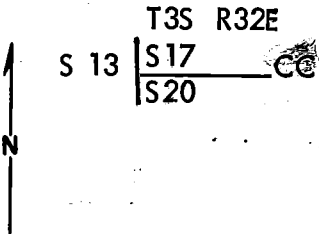
T 3S R. 32E

R.D. Ukiah County Umatilla

Merid. Willamette

N.F. Umatilla State Oregon

CORNER DIAGRAM



DESCRIBE CORNER MONUMENT FOUND

None.

DESCRIBE BEARING TREES OR OTHER OFFICIAL ACCESSORIES FOUND

A 24" P. Pine (originally a Tamarack) with visible scribing "S R32E S20" bears S44°E - 19.8 ft. This BT is to the original closing corner off of the range line.

PHOTO IDENTIFICATION DATA

Photo No. 616140 780-8

Filed At Umatilla Nat. Forest

Object Ident. Trees

Ident. By _____

Signature

PLANE COORDINATE POSITION DATA

State _____ Zone _____

X _____

Y _____

Estab. By _____

Agency

DESCRIBE CORNER LOCATION RELATIVE TO NEAR-BY FEATURES, ALSO HOW TO REACH CORNER

Road #5415 to road #050, then North approximately 1.5 miles to fork in road, continue West on left fork across ridge top, North of Bridge Creek, turning North along road and continuing North approximately 1/4 mile to switch back right, then North 100 ft down North slope to E-W fence, then West 400 ft along fence to fence corner, in thicket, which is 25 ft. SW of corner.

Signature

William R. Wells

Title

PLS 1106

Division

Headquarters

Date

October 18, 1982

7100-52 (3-68)

CORNER RECORD (PERPETUATION)

MONUMENT: DESCRIBE NEW MONUMENT SET, OR WORK DONE TO PRESERVE EXISTING MONUMENT

Set 2 1/2" brass cap on 2 1/2" x 30" l. pipe 24° in ground with mound of earth. Set steel fence posts, with 54-2 signs on both and 54-4 sign on one, South and East of corner. New monument is set at intersection of range line common to Ranges 31 and 32E. Cap marked:

S13.

T3S	
S17	CC
S20	
R31E R32E	
1982	
PLS 1106	

ACCESSORIES: DESCRIBE NEW BT'S WITNESS OBJECTS ETC. ESTABLISHED, OR WORK DONE TO PRESERVE EXISTING EVIDENCE

A 9" dia. Grand Fir bears N73°E 41.9 ft dist marked: T3S R32E S17CC BT.
 A 9" dia Grand Fir bears S59°E 40.9 ft dist marked: T3S R32E S20 CC BT.
 Blaze faces and 6" band around bearing trees are painted red. Trees tagged with 54- 3 and 4 signs.
 New BTs have lower blaze, scribed BT, with brass washer stamped PLS 1106 nailed flush.

Work Done By W.R. Wells Title Surveyor Date 10/18/82 State Registration No. PLS 1106
 or Agency

Certified Cor. Record Prepared? Yes No Filed At Umatilla County Surveyor Office Date

REMARKS

Witnessed by: Leslie E. Wilson

Index File No. N-5 T. 3S R. 32E M. W.M. Tract or Surv. No. Sec 20 Cor. NW CC

USDA-FOREST SERVICE

Index File No. N-5

CORNER RECORD (SEARCH)

(Ref. FSM 7151.4)

Tract or Survey No. _____ Cor. No. _____

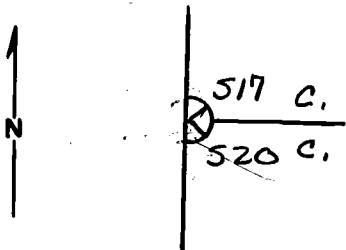
T 3S R. 32E

R.D. UKIAH County UMATILLA

Merid. WILL

N.F. UMATILLA State DREGON

CORNER DIAGRAM



DESCRIBE CORNER MONUMENT FOUND

STONE, 18" x 8" x 6", SET FIRMLY IN GROUND.
NO MARKINGS VISIBLE (RECORD CALLS FOR A POST AT THIS CORNER)

DESCRIBE BEARING TREES OR OTHER OFFICIAL ACCESSORIES FOUND

ORIG. 14" LARCH IS NOW A 24" POND. PINE W/ SCRIBING, "SR 32E 520", VISIBLE. BEARS S 44° E, 19.8 FT.
ORIG. N.E. B.T. IS GONE.

DESCRIBE CORNER LOCATION RELATIVE TO NEAR-BY FEATURES, ALSO HOW TO REACH CORNER

CORNER IS 2' EAST OF A N-S FENCE LINE.

PHOTO IDENTIFICATION DATA

Photo No. _____
Filed At. _____
Object Ident. _____
Ident. By _____
Signature _____

PLANE COORDINATE POSITION DATA

State _____ Zone _____
X _____
Y _____
Estab. By _____
Agency _____

Signature Dennis L. Lay Title level Division PLS Headquarters 1636 Date 11-4-80
7100-52-(3,68)

CORNER RECORD (PERPETUATION)

MONUMENT: DESCRIBE NEW MONUMENT SET, OR WORK DONE TO PRESERVE EXISTING MONUMENT

9

ACCESSORIES : DESCRIBE NEW BT'S WITNESS OBJECTS ETC. ESTABLISHED, OR WORK DONE TO PRESERVE EXISTING EVIDENCE

10

Work Done By _____ Title _____ Date _____ State Registration No. or Agency _____

Certified Cor. Record Prepared ? Yes No Filed At: _____ Date _____

11

REMARKS

12

Index File No. T. R. M. Tract or Surv. No. Cor.

13

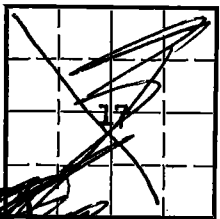
LAND CORNER RECORD

LL 5680-2

(Rectangular)

1. T 3S R32E No. N5 Cor. Sec Mer. Will State Oregon N. F. Umatilla Dist. Ukiah 1

2. Corner Status R31E R32E



3. Original Description _____ Vol. _____ Page _____ Where Recorded _____

4. Description of Corners: A 5" post 4' long set 2' in the ground faced on NE & SE. Marked T3S, S17 on NE and R32 S20 on SE. 5" pine N18E 29 lks Marked T3S, R32E S 17 BT 14" larch S44E 30 lks Marked T3S, R32E S20BT

5. Investigation Notes: Accessories found are 22" ponderosa pine, S44E, 30 lks, good vigor; (8" lodgepole pine - down & rotten.)

↑
Is this the NE B.T.?
T&H 3/75

7. Photo Identification

Photo No. _____

Ident. By: _____

8. Plane Coordinate Position Data

State _____ Zone _____

X _____

Y _____

Estab. By _____

Field Book No. _____

Where Filed _____

9. Evaluation

Authentic _____

Needs Verif. Monument No

Re-estab. _____ Survey _____

Land Status P.D.

6. Signed _____ Title _____ Date _____

PERPETUATION RECORD

10. Monument:

11. Accessories

12. Set By _____ Title _____		Field Book _____	Page _____
License _____	Agency _____	Date _____	
13. Recorded By _____ (Agency) _____		Volume _____	Page _____
(Date) _____	(City) _____	(County) _____	(State) _____

14. Remarks:

M-5