

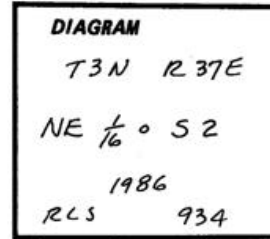
CERTIFIED RECORD OF LAND CORNER MONUMENTATION

B-20

N.E. 1/6 Cor. Sec 2, T3N R37E

History of original corner establishment:

No Record



B-20

Description of corner evidence found:

NONE

Description of monument and accessories established to perpetuate the original location of this corner:

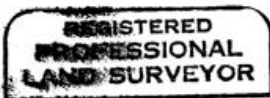
SET A 2" X 30" ALUMINUM PIPE WITH 2 1/2" ALUMINUM CAP, MARKED AS SHOWN ABOVE, 24" IN GROUND, FROM WHICH:

A 9" FIR, SCRIBED "NE 1/6 S 2 BT" BEARS S 60 1/2° W, 9.6 FT.


A 9" FIR, SCRIBED "NE 1/6 S 2 BT" BEARS S 11° E, 21.8 FT.

SET STEEL POST 3 FT. S. OF CORNER, WITH SIGN 54-4

PAINTED A RED BAND AROUND BOTH B.T'S, AND ATTACHED SIGN 54-3 ABOVE BLAZE AND SIGN 54-4 TO BACK OF TREES.



Victor M. Mc Lind



RECEIVED BY

Umatilla County Surveyor

Date 7-31-86

Rec'd By KA

No. 86-90-R

Office of... SURVEYOR... County of... UMATILLA

State of... OREGON... I hereby certify that the within instrument was filed in this office for record on the... day of... 19...

... by ... (COUNTY OFFICIAL) (DEPUTY)