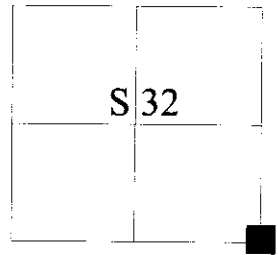


**CERTIFIED RECORD OF LAND CORNER MONUMENTATION**

**HISTORY OF ORIGINAL CORNER ESTABLISHMENT:**

Originally established by M. H. Odell, U.S. Deputy Surveyor, under Contract No. 114, dated July 2, 1866. Surveyor record states:

T 4 N R 37 E Z - 09



Set post corner for section 4, 5, 32, & 33 from which:

- A Fir, 20 in. dia., bears S55°W, 19 links;
- A Fir, 15 in. dia., bears S40°E, 59 links;
- A Fir, 20 in. dia., bears N60°E, 40 links;
- A Fir, 18 in. dia., bears N3°W, 9 links;

In 1971 Douglas M. Ferguson found a scribed stone lying beside a four way fence post that he determined to be a perpetuation of the original section corner.

In 1991 William R. Wells found the same scribed stone and set a 2 1/2" brass cap on a 1 1/4" by 30" iron pipe, 24" in the ground and placed the stone on the West side of the new monument.

Wells set 4 bearing trees:

- A 9" diameter White Fir bears N75 1/2°E, 29.7 feet, scribed T4N R37E S33 BT;
- A 8" diameter White Fir bears S19°E, 10.9 feet, scribed T3N R37E S4 BT;
- A 12" diameter Englemann Spruce bears S39°W, 32.7 feet, scribed T3N R37E S5 BT;
- A 6" diameter Lodgepole Pine bears N58°W, 21.4 feet, scribed T4N R37E S32 BT.

**DESCRIPTION OF CORNER EVIDENCE FOUND:**

Found a 2 1/2" brass cap on a 1 1/4" iron pipe 1" above ground marked as shown below from which:

- A 15" White Fir bears N76°E, 29.7 feet, alive and vigorous with healed blaze;
- A 10" White Fir bears S19°E, 10.9 feet, alive and vigorous with healed blaze;
- A 14" Spruce bears S39°W, 32.7 feet, alive and vigorous with healed blaze;
- A 8" Lodgepole Pine stump bears N58°W, 21.4 feet, with scribe marks visible on open blaze.

**DESCRIPTION OF MONUMENT AND ACCESSORIES I ESTABLISHED**

**TO PERPETUATE THE ORIGINAL LOCATION OF THIS CORNER:**

**NEW BEARING TREES:**


A 8" diameter White Fir bears N49°W, 28.55 feet, marked T4N R37E S32 BT.

Monument falls 2 feet South of a fence post with a witness sign attached. Monument lies in line with a North/South and East/West running fence.

I hereby certify that the corner was perpetuated on July 8<sup>th</sup>, 2013.

Witness: Daniel Inloes

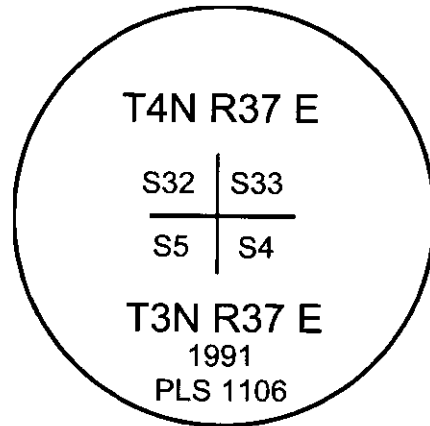
**REGISTERED  
PROFESSIONAL  
LAND SURVEYOR**



**OREGON**  
June 2, 2010

**JEFFERY S. HSU**  
83571

Renewal Date: June 30, 2015



I used a steel tape and magnetic compass in the establishment of the new accessories. I use 16° East declination. The distance to the new bearing tree is to a 60d spike driven into the right side of the root crown of the bearing trees. Attached brass washer marked OPLS 83571 to BT Blaze.

**RECEIVED BY**  
**Umatilla County Surveyor**  
 Date: 8/9/2013  
 Rec'd By: [Signature]  
 No.: 13-213-C