

**OREGON CORNER RESTORATION FORM**

Section 19,30 Township 3N  
County Umatilla Date: 3/8/10

Range 29E

Corner Designation: 3N29R3

1/4 Corner common to Sections 19,30 T3NR29E.

- Condition Report Only
- Not Found
- Remonumented
- Unrecorded
- Surveyed In
- Referenced Out

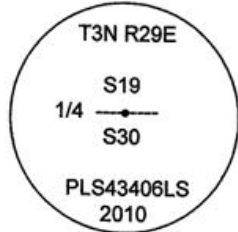
**Previous Renewals / Surveys, etc.**

Originally Surveyed by Gates in 1859. He set a post in a mound of earth.

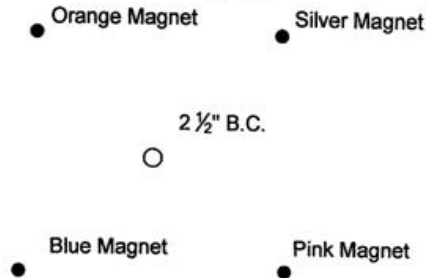
**Monuments and Accessories Found: (Condition and Source)**

None. This area appears to have been heavily excavated in the process of leveling for several center pivot irrigation systems in this area. This corner falls in a non-farmed area, but appears to be mowed occasionally.

**Diagram**



**Sketch**



NAD 83/91  
OREGON STATE PLANE NORTH  
INTERNATIONAL FEET

N750635.09  
E8524958.07

LAT - 45° 43' 07.12299835" N  
LON - 119° 14' 09.2057367" W

**Monument (s) Set (Procedures and Description)**

Set a 1" id x 30" Galvanized Iron Pipe with a 2 1/2" Brass cap, buried 21" below surface, stamped as shown above. Set a steel fence post 1' South with Witness Corner sign.

**References Set: "Deep One" magnets by Berntsen.**

- A Silver magnet, 20" deep, lies N 46°40' E, 17.29'.
- A Pink magnet, 21" deep, lies S 17°30' E, 22.87'.
- A Blue magnet, 20" deep, lies S 57°40' W, 20.43'.
- An Orange magnet, 20" deep, lies N 7° W, 20.12'.

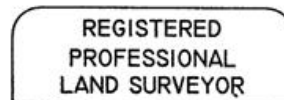
**Location and Comments**

From the intersection of Hwy. 320 and Whitehouse Road, go 0.5 miles South, and 0.5 miles East through a farm field.

**Compass Declination**

17° E

**Surveyors Seal**



*Robert D. English*  
 OREGON  
 JANUARY 11, 2005  
 ROBERT DOUGLAS ENGLISH  
 43406LS

RENEWAL DATE: 12/31/11

**RECEIVED BY:**

Date: 3-10  
 Rec'd By: RF  
 No. 10-36-B

**Firm / Agency**

Survey One, LLC.  
 P.O. Box 382  
 Pendleton, OR 97801  
 (541) 276-2055