

**OREGON CORNER RESTORATION FORM**

Section 7,8,17,18 Township 3N  
County Umatilla Date: 08/18/09

Range 29E

Corner Designation: 3N29J5

Corner common to sections 7,8,17 and 18, T3NR29E.

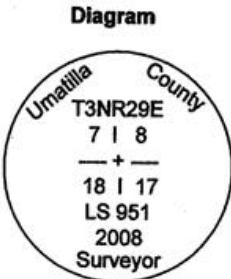
- Condition Report Only
- Not Found
- Remonumented
- Unrecorded
- Surveyed In
- Referenced Out

**Previous Renewals / Surveys, etc.**

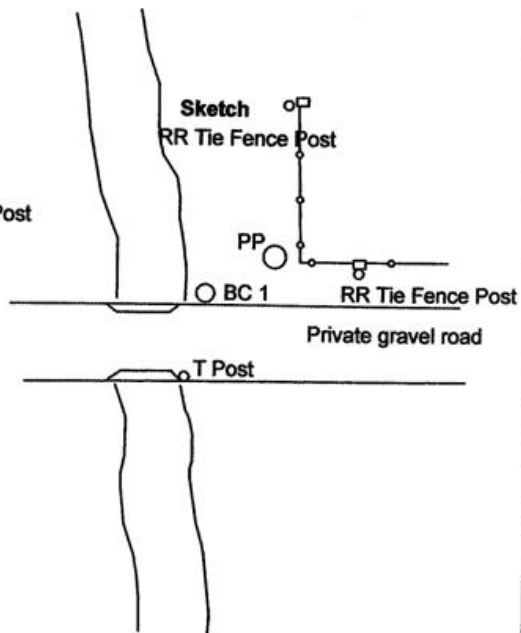

Originally Surveyed by N.H. Gates in 1859. He set a post in a mound of earth.  
Survey H-4-B set brass cap. Survey N-56-B found brass cap. Survey 98-11-B found brass cap.  
Survey 98-23-A found brass cap.

**Monuments and Accessories Found: (Condition and Source)**

A 2.5" B.C.



RR Tie Fence Post



NAD 83/91  
OREGON STATE PLANE NORTH  
INTERNATIONAL FEET

N761275.71  
E8527400.53

LAT - 45° 44' 51.78576" N  
LON - 119° 13' 32.418640" W

**Monument (s) Set (Procedures and Description)**

None.

**References Set:**

- A 3/8" x 30" Iron rebar w/ypc #43406 lies S 80°00' W, 36.38'.
- A 3/8" x 30" Iron rebar w/ypc #43406 lies S 1°30' E, 22.17'.
- A 3/8" x 30" Iron rebar w/ypc #43406 lies N 3°30' E, 24.88'.
- A 3/8" x 30" Iron rebar w/ypc #43406 lies S 86° W, 11.47'.

**Location and Comments**

The corner is .7 miles North of the intersection of Hwy 320 and Echo Meadows Road. Then turn left on a private gravel road on the south side of a farm house. Go app. .2 miles west to the corner.

**Compass Declination**  
17° E

**Surveyors Seal**

REGISTERED  
PROFESSIONAL  
LAND SURVEYOR

*Robert D. English*  
OREGON  
JANUARY 11, 2005  
ROBERT DOUGLAS ENGLISH  
43406LS

**RECEIVED BY:**

Date: 10-09  
Rec'd By: KE  
No. 09-146-R

**Firm / Agency**

Survey One, LLC.  
P.O. Box 382  
Pendleton, OR 97801  
(541) 276-2055

RENEWAL DATE: 12/31/09